

Whale Butte
























MT-FNF-000384

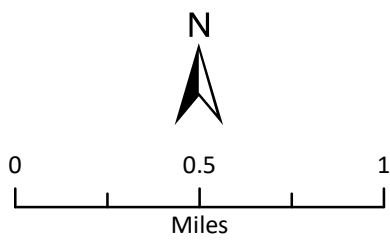
8/26/2018 Day

Approx 489 acres

8/24 @ 2233 hrs

OPS

-  Camp
-  Drop Point
-  Helispot
-  Lookout
-  Mobile Weather Unit
-  Pump
-  Spot Fire
-  Water Source
-  Water Tank
-  Value at Risk
-  Other
-  Towns
-  Structures
-  Uncontrolled Fire Edge
-  Completed Line
-  Completed Dozer Line
-  Completed Hand Line
-  Access or Improved Road
-  Active Burnout
-  Proposed Dozer Line
-  Fire Break Planned or Incomplete
-  Planned Fire Line
-  Planned Secondary Line



Coordinate System: NAD 1983 UTM Zone 12N
 Datum: North American 1983
 Prepared by: mgreenup
 8/25/2018 1107 hrs

