

Whale Butte























MT-FNF-000384

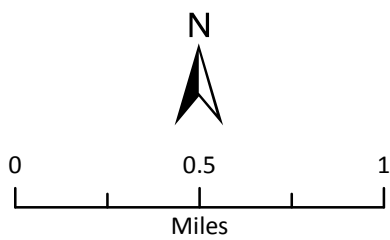
8/29/2018 Day

Approx 510 acres

8/26 @ 1751 hrs

OPS

-  Drop Point
-  Helispot
-  Lookout
-  Mobile Weather Unit
-  Pump
-  Staging Area
-  Water Source
-  Water Tank
-  Value at Risk
-  Other
-  Towns
-  Structures
-  Uncontrolled Fire Edge
-  Completed Line
-  Completed Dozer Line
-  Completed Hand Line
-  Road as Completed Line
-  Access or Improved Road
-  Proposed Dozer Line
-  Planned Fire Line
-  Planned Secondary Line
-  Other



Coordinate System: NAD 1983 UTM Zone 12N
 Datum: North American 1983
 Prepared by: sweami
 8/25/2018 2323 hrs

