

Public Information

Overview

Boundary

MT-GNP-000473

2,084 Acres

9/2 0100 Hrs

Howe Ridge

MT-GNP-000369

12,496 Acres

9/2 0100 Hrs

Paola Ridge

MT-FNF-000374

768 Acres

9/2 0100 Hrs

Coal Ridge

MT-FNF-000377

280 Acres

9/2 0100 Hrs

Whale Butte

MT-FNF-000384

515 Acres

9/2 0100 Hrs

9/2/2018

 Wildfire Daily Fire Perimeter


 Highways

 Other Roads

 National Park Service

 Forest Service

 State

 Bureau of Indian Affairs

 Private

 Canada / US Border

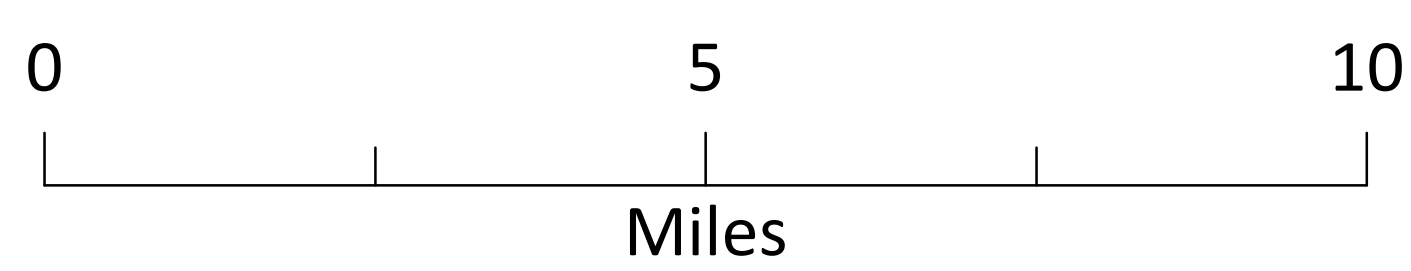

 Waterton Lakes National Park

 Canadian First Nation

Canadian Provinces

 Alberta

 British Columbia



Coordinate System: NAD 1983 UTM Zone 12N
Datum: North American 1983
Prepared by: mgreenup
9/2/2018 0633 hrs

