

WIGWAM FIRE

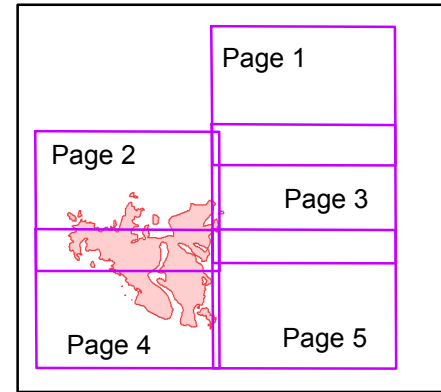
Incident Action Plan Map

MT-BDF-003305
 Aug 21, 2018
 Page 1 of 5



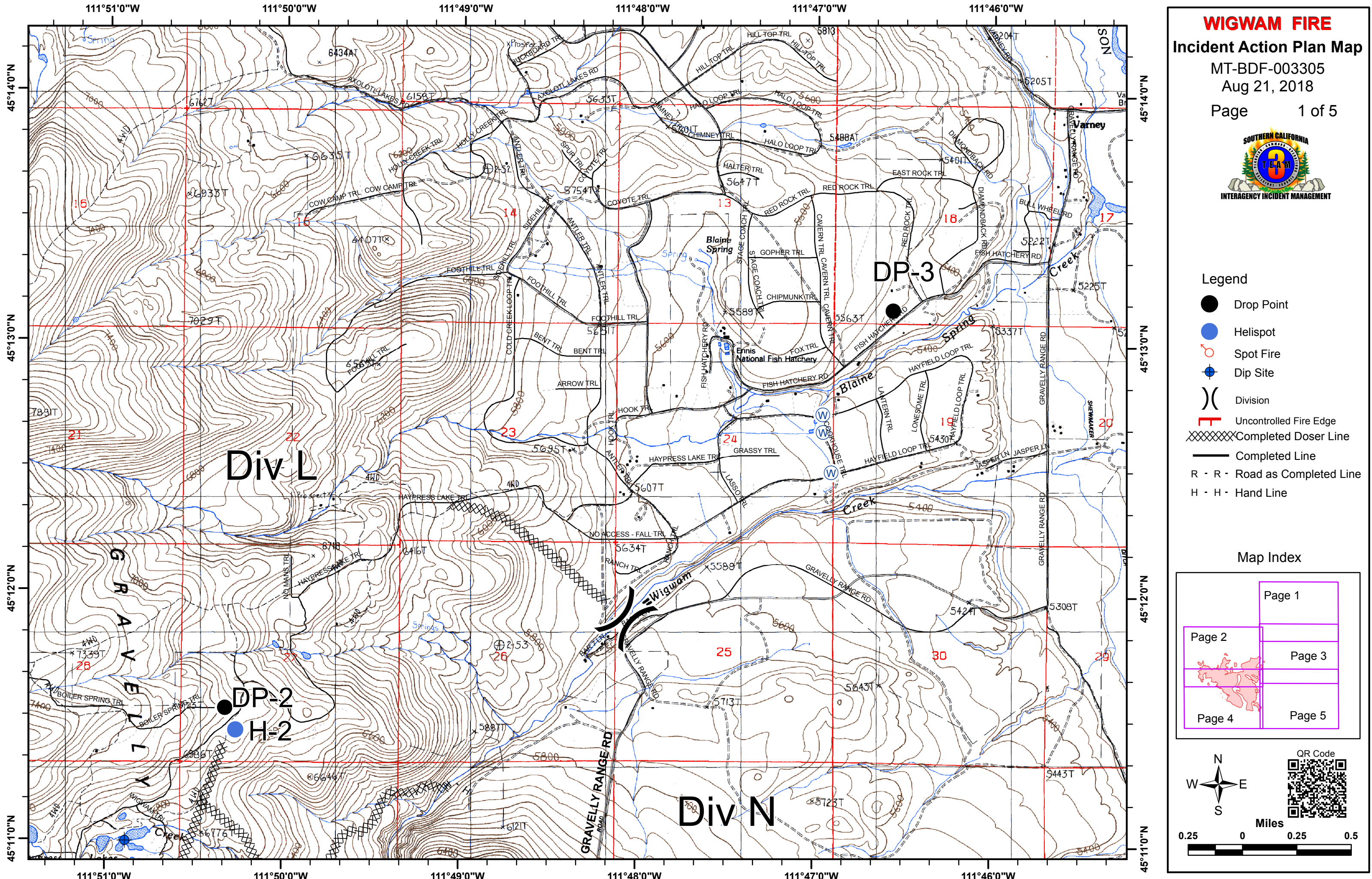
- Legend**
- Drop Point
 - Helispot
 - Spot Fire
 - Dip Site
 - Division
 - Uncontrolled Fire Edge
 - Completed Doser Line
 - Completed Line
 - R - R - Road as Completed Line
 - H - H - Hand Line

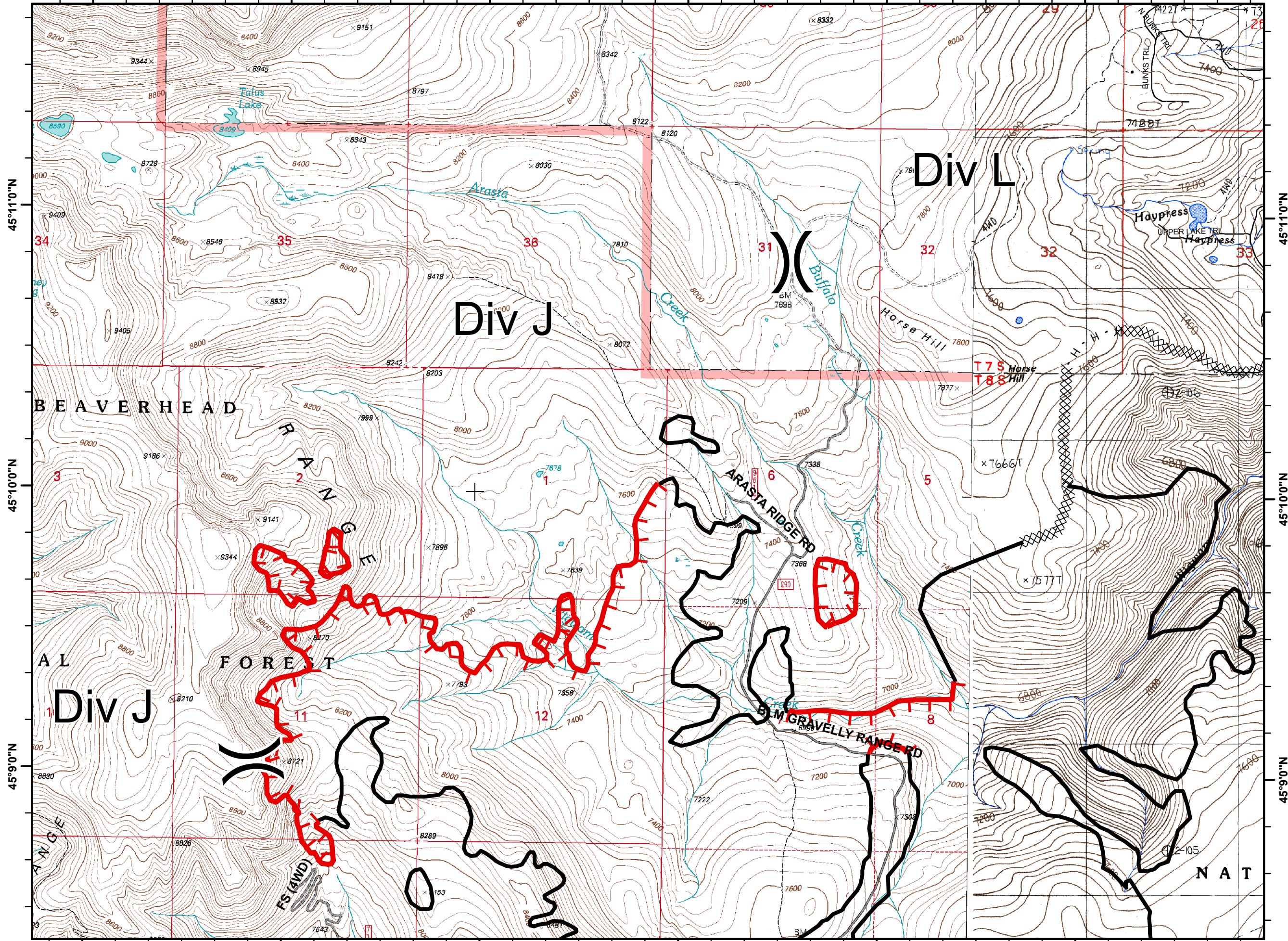
Map Index



QR Code

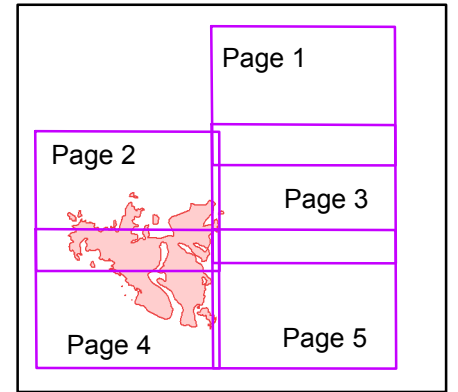
Miles





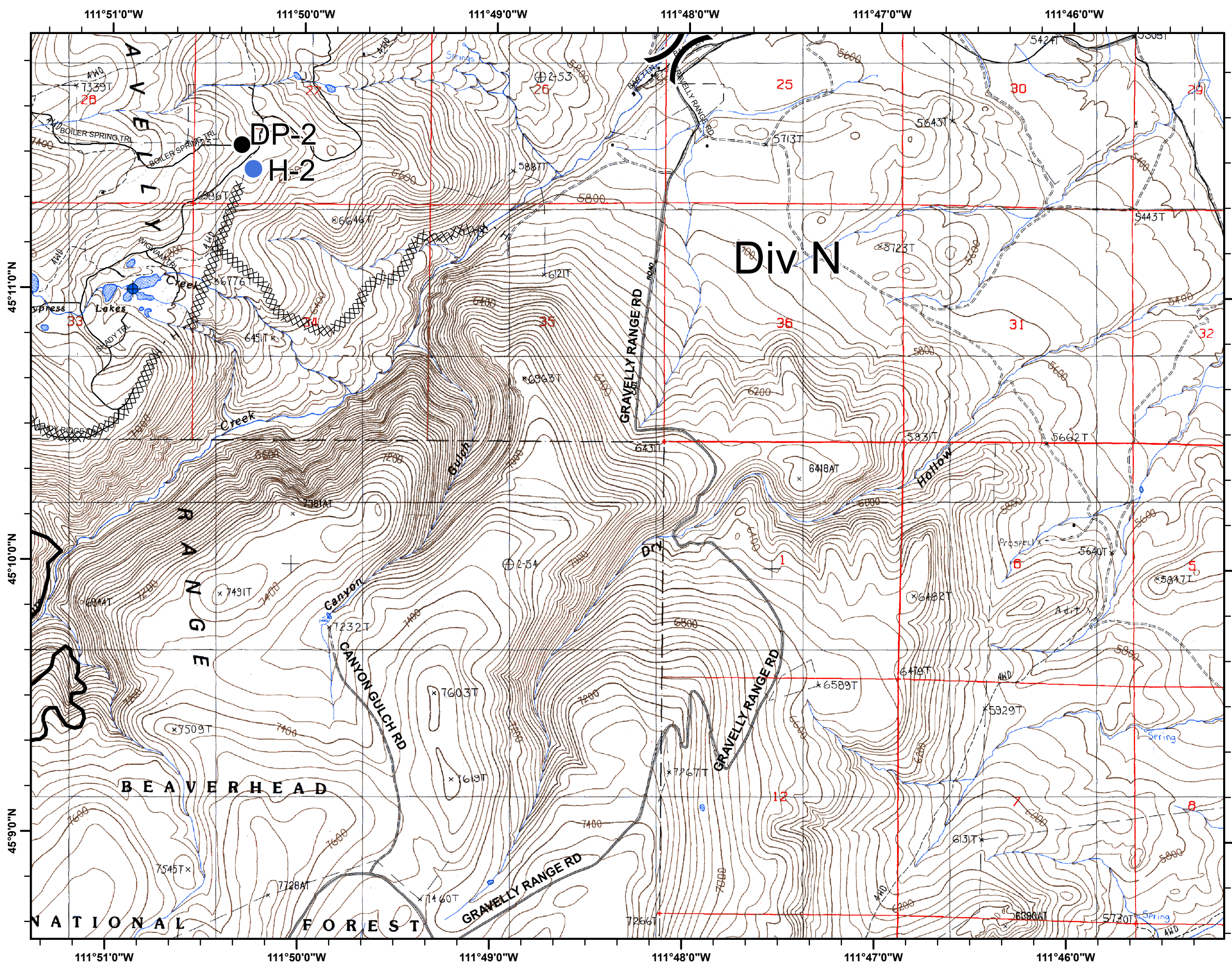
- Legend**
- Drop Point
 - Helispot
 - ♂ Spot Fire
 - ⊕ Dip Site
 -) (Division
 - ┌ Uncontrolled Fire Edge
 - XXXXXXXXX Completed Doser Line
 - Completed Line
 - R - R - Road as Completed Line
 - H - H - Hand Line

Map Index



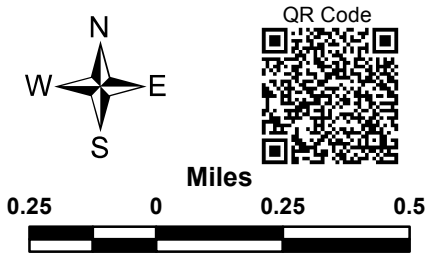
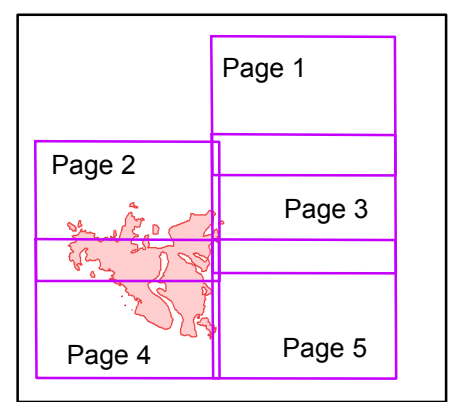
QR Code

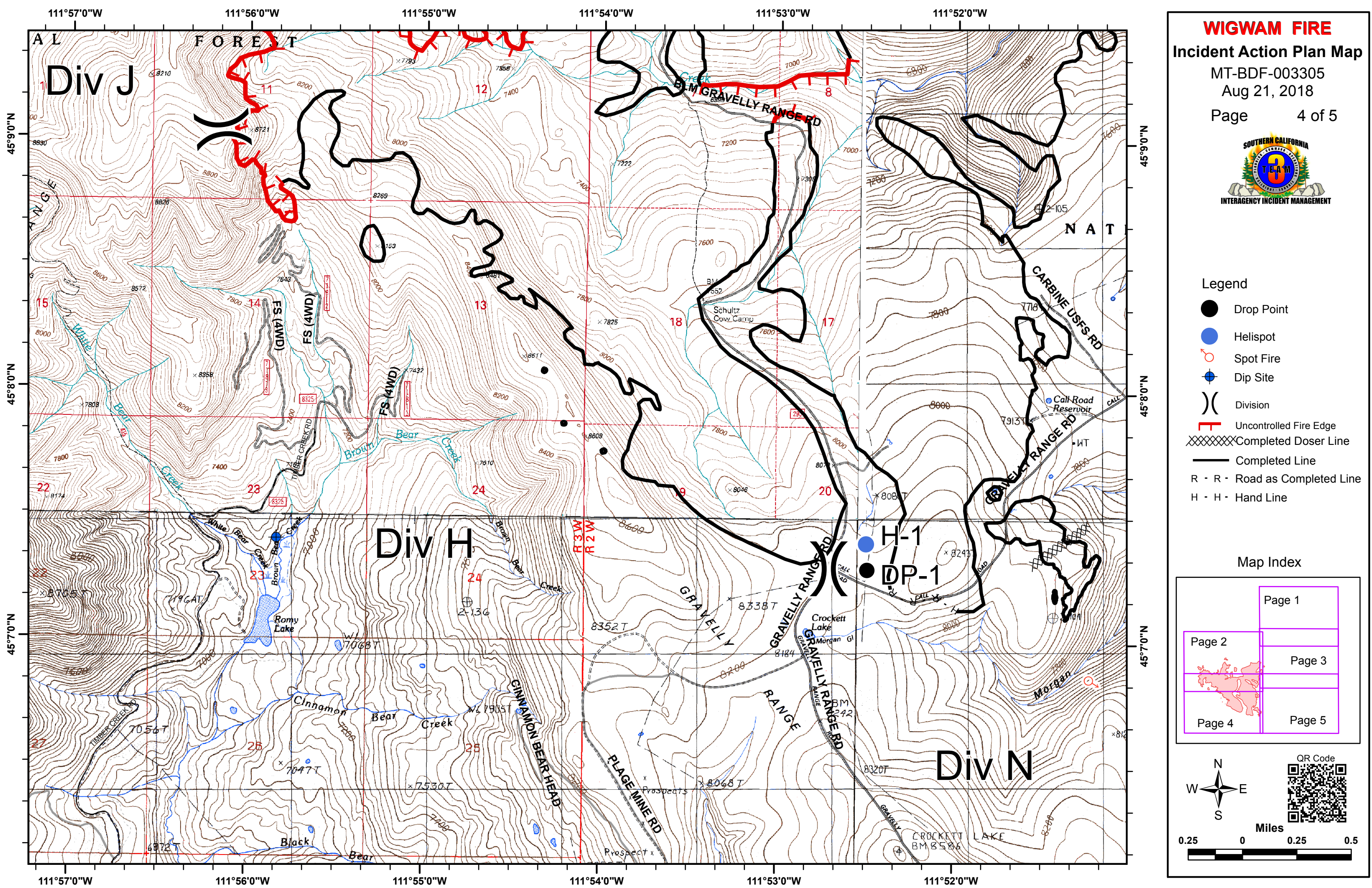
Miles











- Legend**
- Drop Point
 - Helispot
 - Spot Fire
 - Dip Site
 - Division
 - Uncontrolled Fire Edge
 - Completed Doser Line
 - Completed Line
 - R - R - Road as Completed Line
 - H - H - Hand Line

Map Index






Legend


-  Drop Point
-  Helispot
-  Spot Fire
-  Dip Site
-  Division
-  Uncontrolled Fire Edge
-  Completed Doser Line
-  Completed Line
- R - R - Road as Completed Line
- H - H - Hand Line

Map Index

	Page 1
Page 2	Page 3
Page 4	Page 5




W N E S



QR Code

Miles



0.25 0 0.25 0.5

WIGWAM FIRE

Incident Action Plan Map

MT-BDF-003305
Aug 21, 2018

Page 5 of 5



Legend

- Drop Point
- Helispot
- Spot Fire
- Dip Site
- Division
- Uncontrolled Fire Edge
- Completed Doser Line
- Completed Line
- R - R - Road as Completed Line
- H - H - Hand Line

Map Index

