

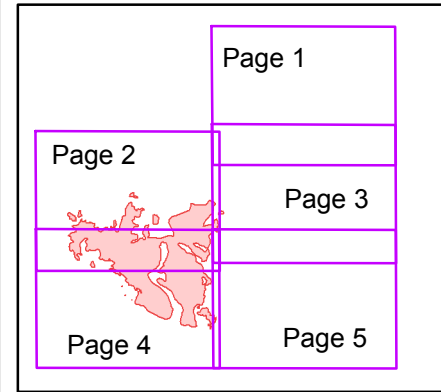
WIGWAM FIRE

Incident Action Plan Map
MT-BDF-003305
Aug 22, 2018
Page 1 of 5



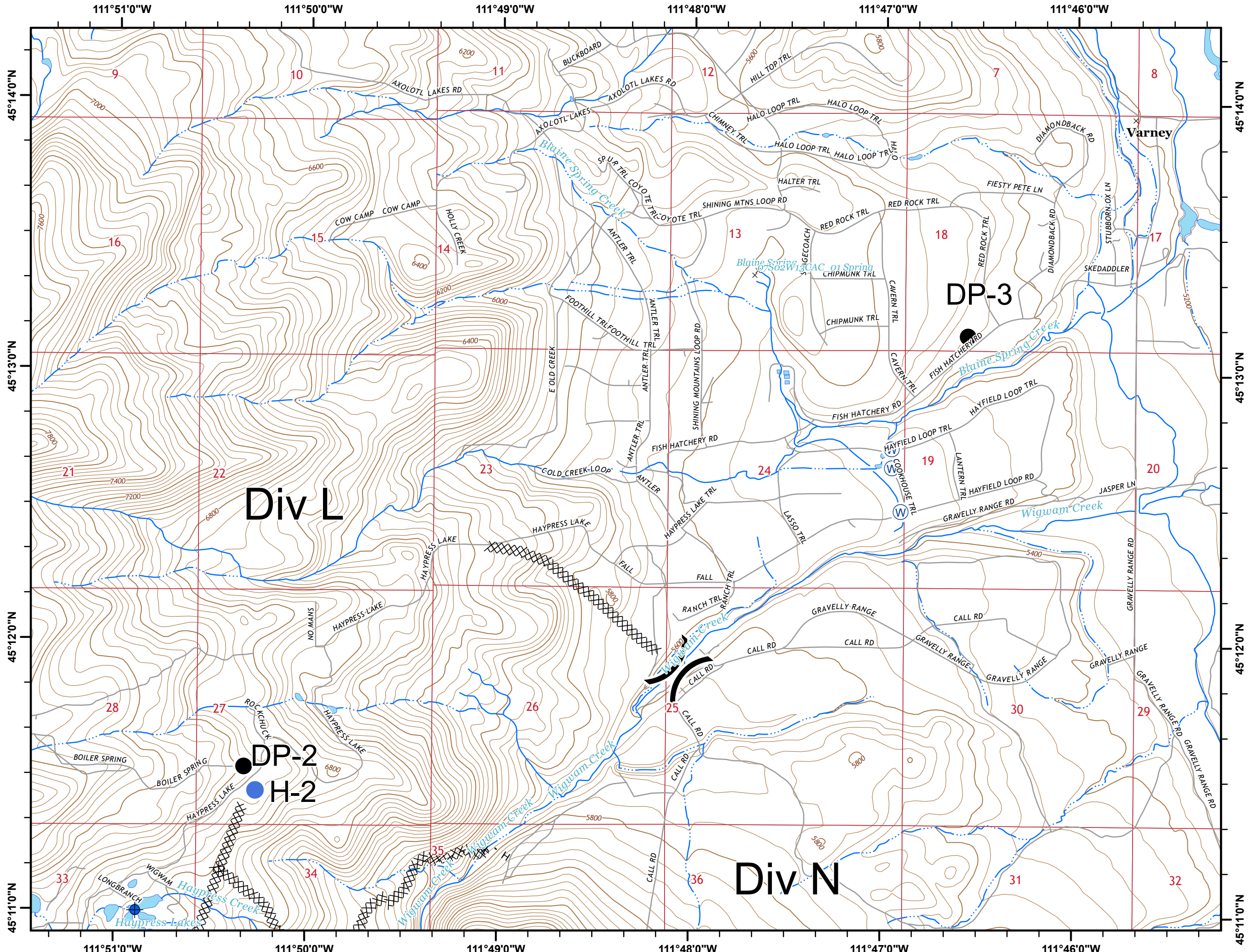
- ### Legend
- Drop Point
 - Helispot
 - ♂ Spot Fire
 - ⊕ Dip Site
 -) Division
 - ┌ Uncontrolled Fire Edge
 - XXXXX Completed Doser Line
 - Completed Line
 - R · R · Road as Completed Line
 - H · H · Hand Line

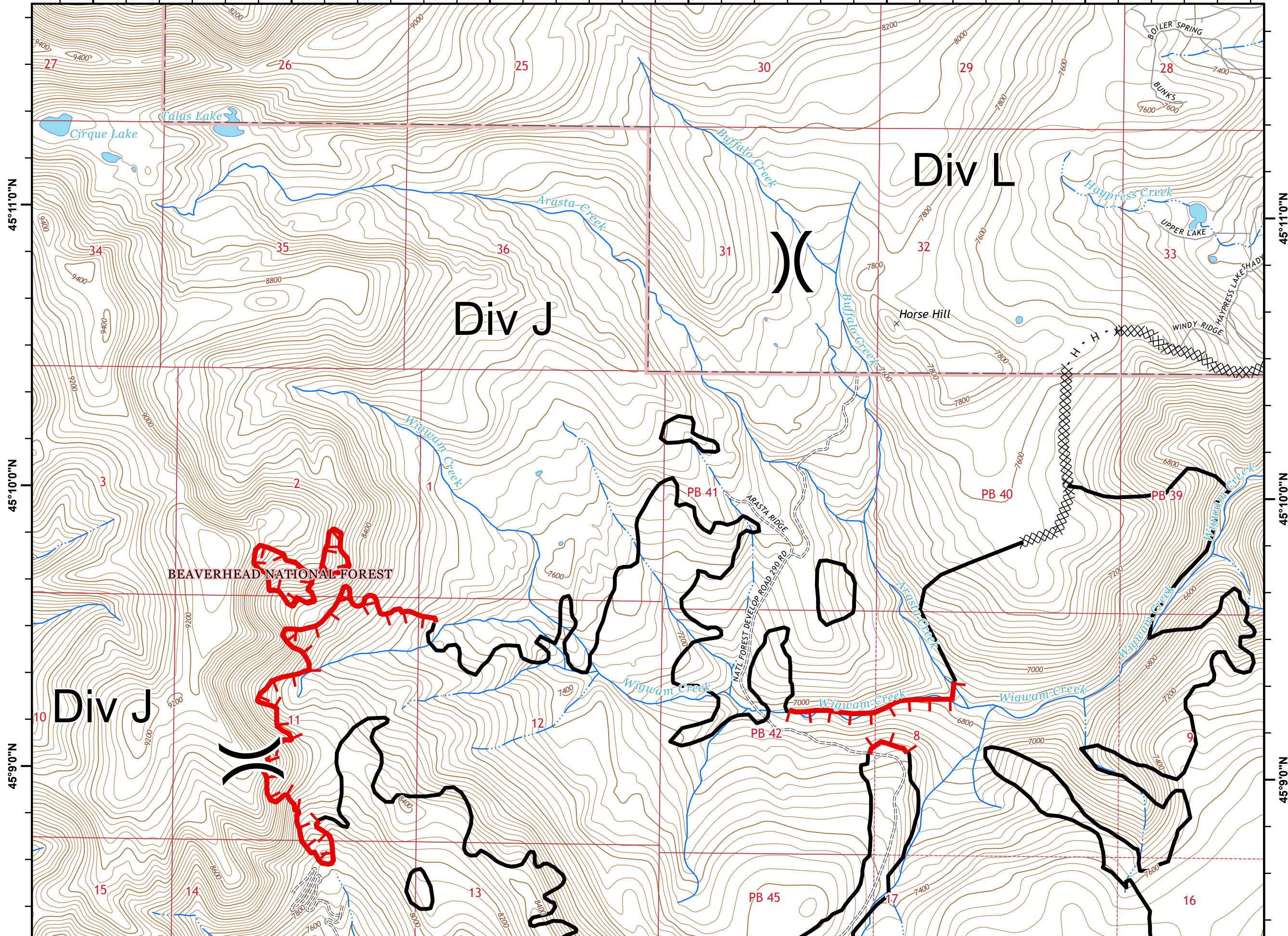
Map Index



QR Code

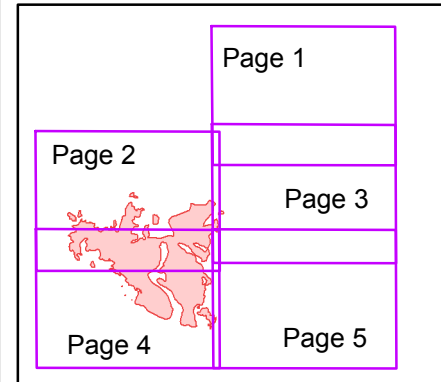
Miles





- Legend**
- Drop Point
 - Helispot
 - ♂ Spot Fire
 - ⊕ Dip Site
 -) (Division
 - ┌ Uncontrolled Fire Edge
 - XXXXXXXXX Completed Doser Line
 - Completed Line
 - R · R · Road as Completed Line
 - H · H · Hand Line

Map Index



North arrow and scale bar (0 to 0.4 miles).

QR Code

111°51'0"W

111°50'0"W

111°49'0"W

111°48'0"W

111°47'0"W

111°46'0"W

WIGWAM FIRE

Incident Action Plan Map

MT-BDF-003305

Aug 22, 2018

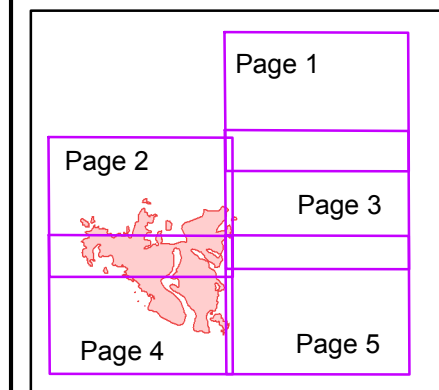
Page 3 of 5



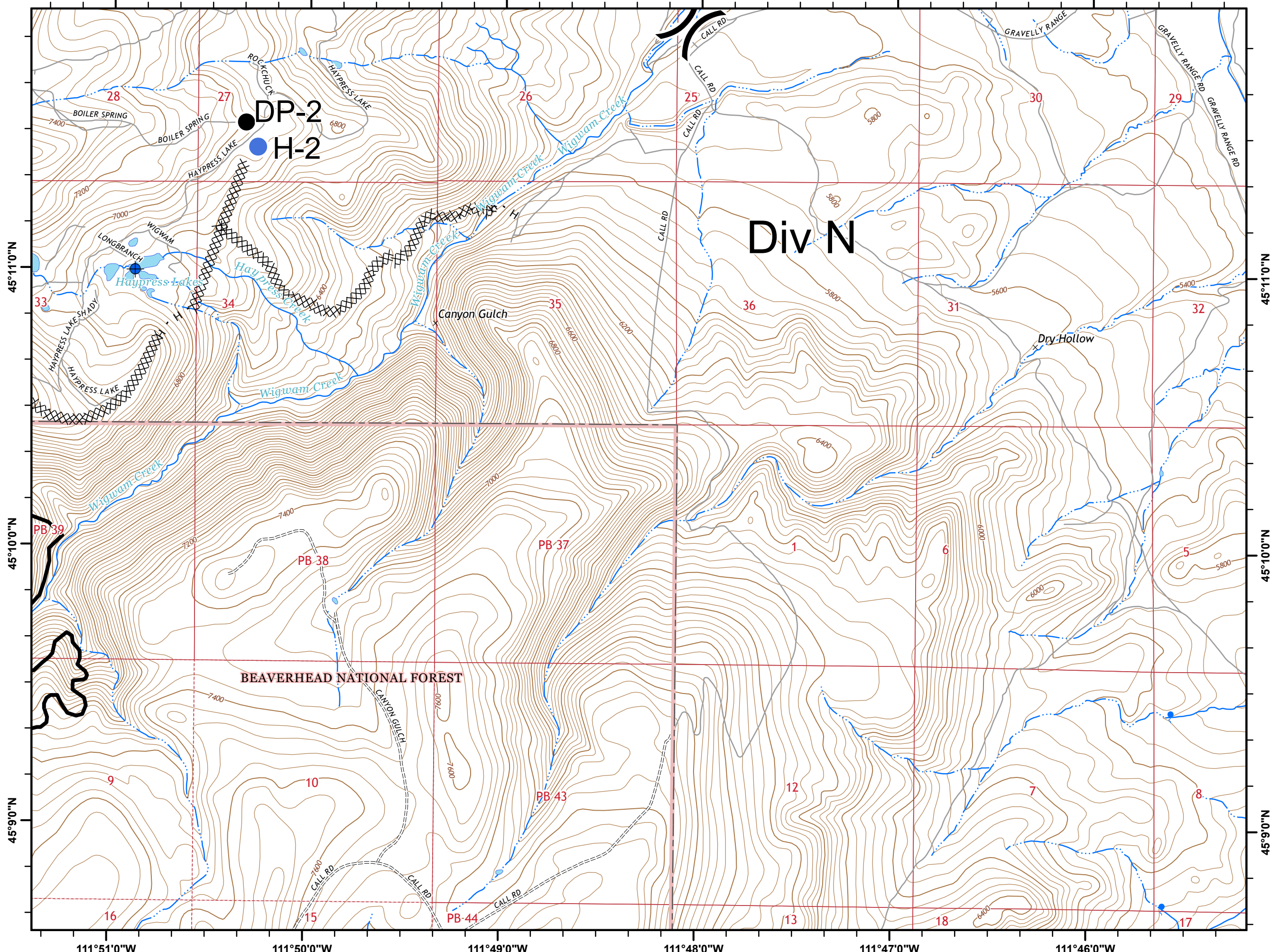
Legend

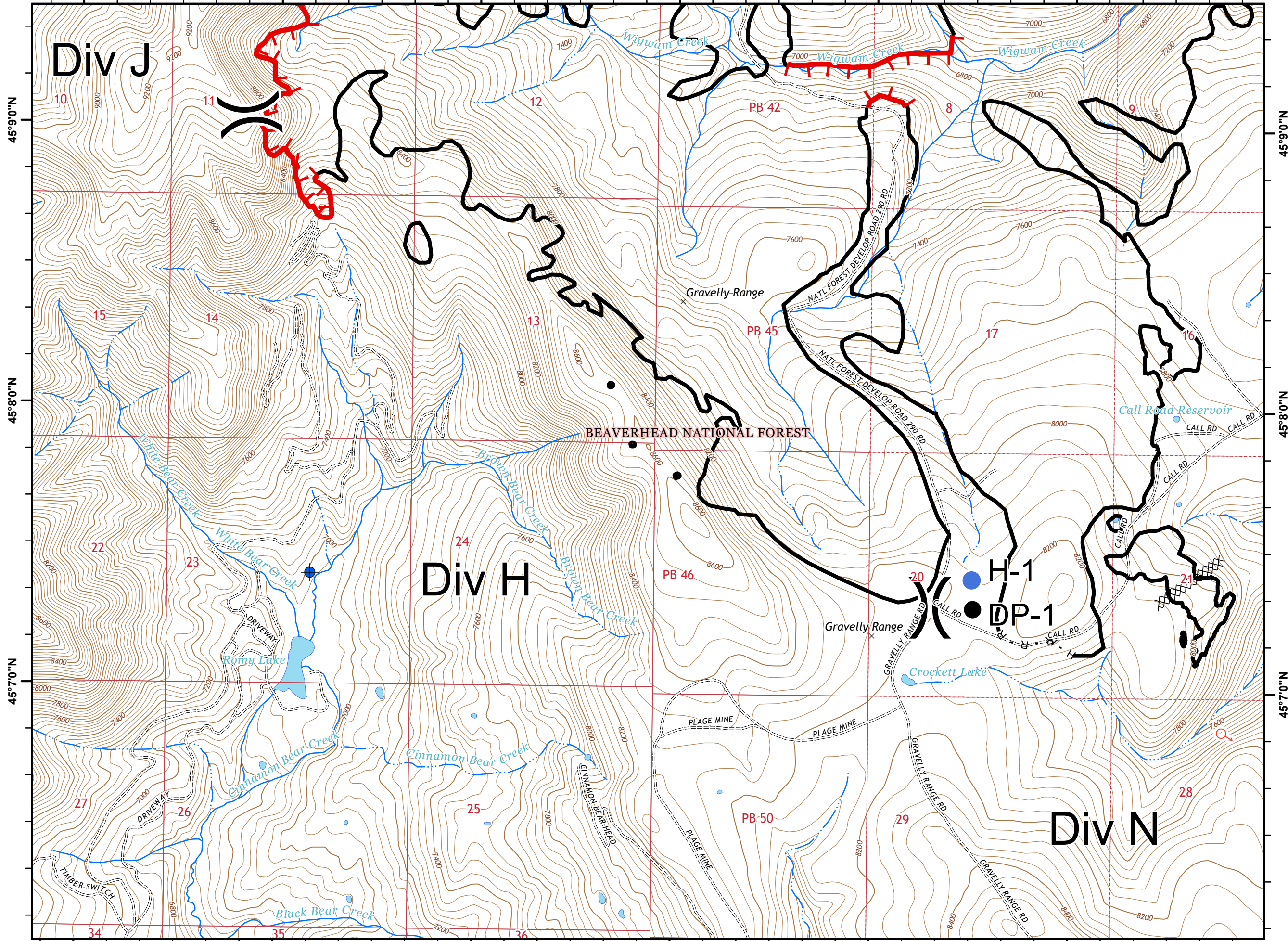
- Drop Point
- Helispot
- Spot Fire
- Dip Site
- Division
- Uncontrolled Fire Edge
- Completed Doser Line
- Completed Line
- R - R - Road as Completed Line
- H - H - Hand Line

Map Index



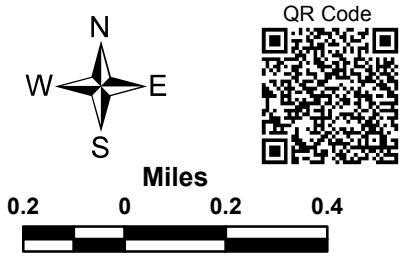
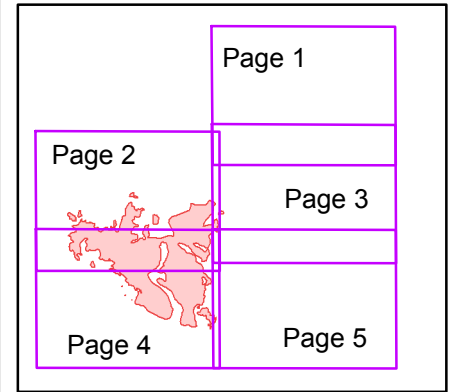
QR Code

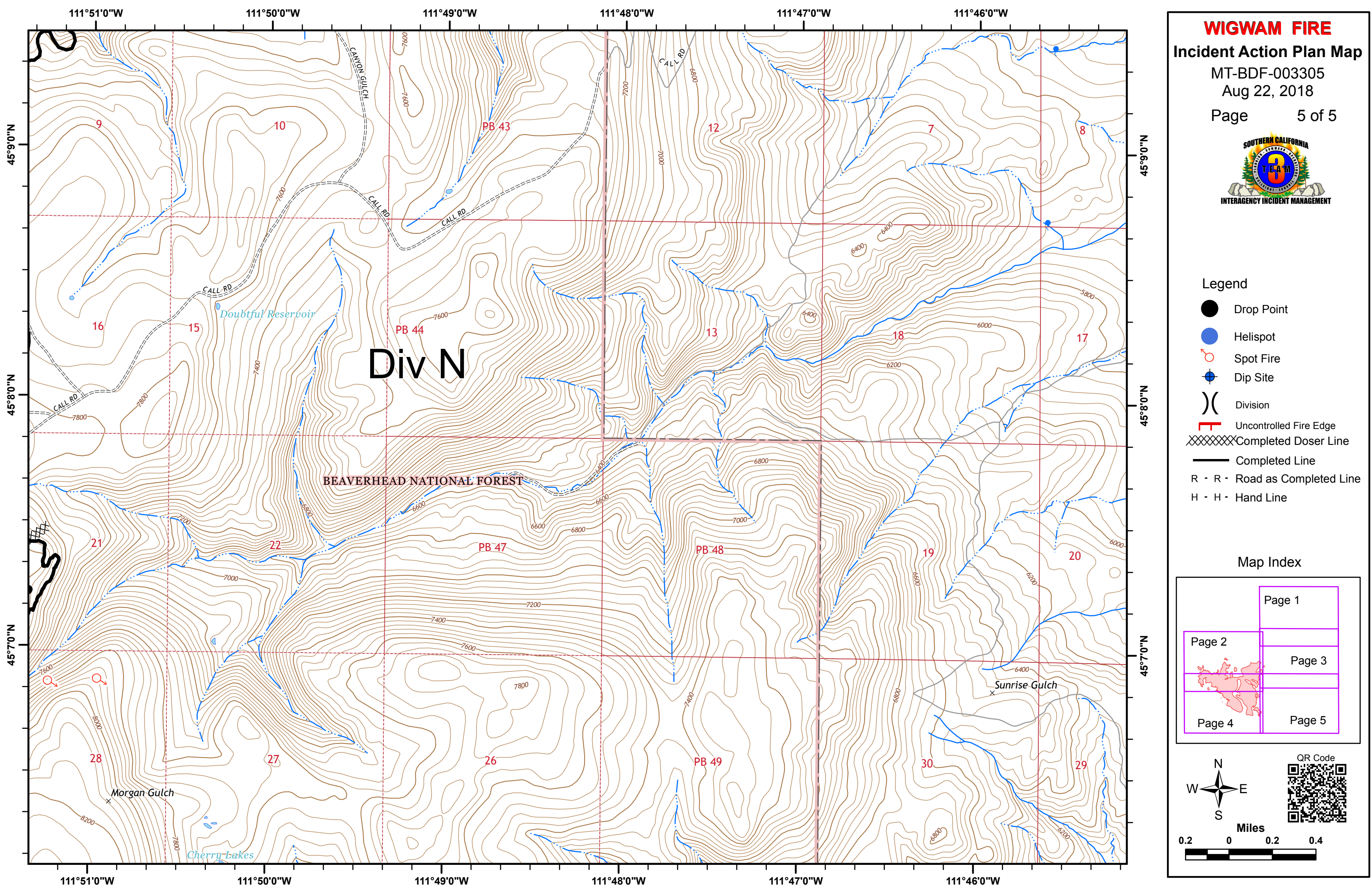




- Legend**
- Drop Point
 - Helispot
 - ♂ Spot Fire
 - ⊕ Dip Site
 -) Division
 - ┌ Uncontrolled Fire Edge
 - ▣ Completed Doser Line
 - Completed Line
 - R · R · Road as Completed Line
 - H · H · Hand Line

Map Index

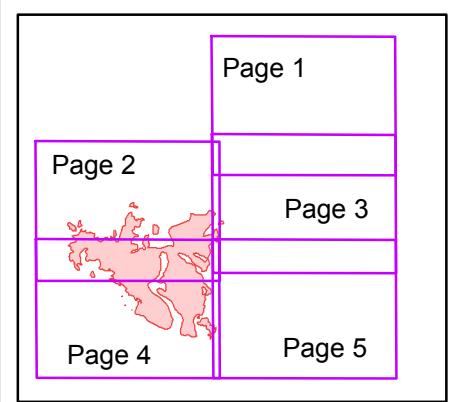




Legend

- Drop Point
- Helispot
- Spot Fire
- Dip Site
- Division
- Uncontrolled Fire Edge
- Completed Doser Line
- Completed Line
- R - R - Road as Completed Line
- H - H - Hand Line

Map Index



QR Code

