
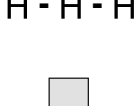
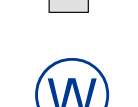


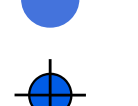
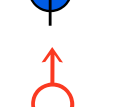


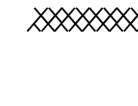





-  Division
-  Hand Line
-  Structures
-  Water Source
-  Drop Point
-  Helispot
-  Dip Site
-  Spot Fire
-  Uncontrolled Fire Edge
-  Completed Doser Line
-  Planned Fire Line
-  Completed Line
-  Road As Completed Line



- OWNERSHIP**
-  Montana State Trust Lands
  -  US Bureau of Land Management
  -  US Fish and Wildlife Service
  -  US Forest Service

**OPERATIONS**  
**MAP**  
**Wigwam Incident**  
 MT-BDF-003305  
 08/22/2018