

Div J

Div L

Div N

Div H


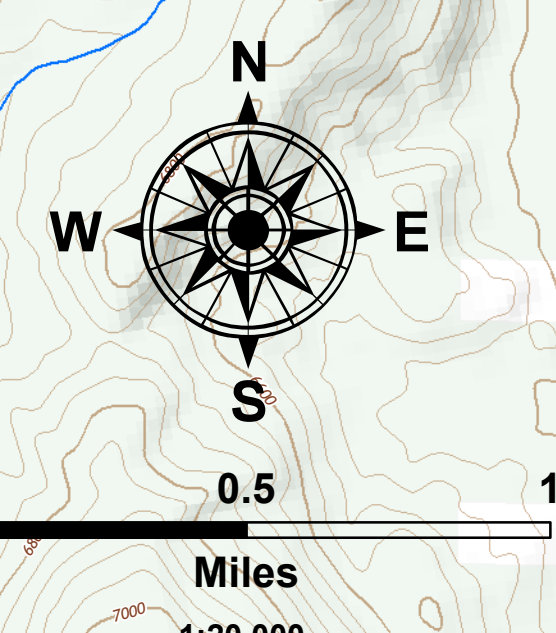
DP-3

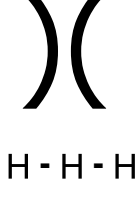
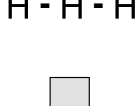



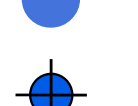

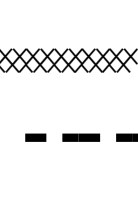



DP-2

H-2

H-1

DP-1



-  Division
-  Hand Line
-  Structures
-  Water Source
-  Drop Point
-  Helispot
-  Dip Site
-  Completed Dozer Line
-  Planned Fire Line
-  Completed Line
-  Road As Completed Line



- OWNERSHIP**
-  Montana State Trust Lands
 -  US Bureau of Land Management
 -  US Fish and Wildlife Service
 -  US Forest Service

OPERATIONS
MAP
Wigwam Incident
 MT-BDF-003305
 08/24/2018