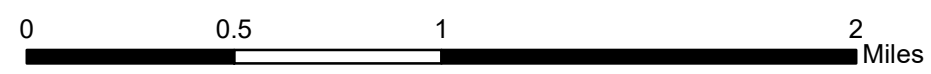





Copyright © 2013 National Geographic Society, i-cubed



INFRARED MAP
Wigwam (MT-BDF-003305)
Flight: August 22, 2018 @ 0226 MDT
Acres - 3,520
Change in Acres from last IR Perimeter - 0 Acres
IRIN - Nate Yorgason



Legend

-  08/22/2018 0226 Wigwam IR Heat Perimeter
-  Scattered Heat
-  Isolated Heat