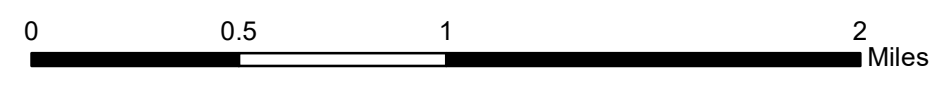





Copyright © 2013 National Geographic Society, i-cubed



INFRARED MAP
Wigwam (MT-BDF-003305)
Flight: August 24, 0220 @ 0226 MDT
Acres - 3,521
Change in Acres from last IR Perimeter - 1 Acres
IRIN - Nate Yorgason



Legend

-  08/24/2018 0220 Wigwam IR Heat Perimeter
-  Scattered Heat
-  Isolated Heat