






Copyright © 2013 National Geographic Society, i-cubed



INFRARED MAP
Wigwam (MT-BDF-003305)
Flight: August 26, 2018 @ 0006 MDT
Acres - 3,521
Change in Acres from last IR Perimeter - 0.5 Acres
IRIN - Nate Yorgason



Legend

-  08/26/2018 0006 Wigwam IR Heat Perimeter
-  Scattered Heat
-  Isolated Heat