

114°59'W

114°58'W

Infrared Map 8/29/2019

Barren Hill Fire
ID-NCF-000266

Imagery Date:
08/29/2019 0204hrs MDT
Interpreted Acres: 605

46°15'N


46°15'N

46°14'N

46°14'N





46°13'N

46°13'N



WGS84 UTM Zone 11

0 0.5
Miles

-  20190829_0204_Barren_Hill_HeatPerimeter
-  20190829_0204_Barren_Hill_IntenseHeat
-  20190829_0204_Barren_Hill_ScatteredHeat
-  20190829_0204_Barren_Hill_IsolatedHeat

IRIN: Mark_Grupe@nps.gov 8/29/2019 1:55:37 AM Barren_Hill_IR_map.MXD

114°59'W

114°58'W