

114°59'W

114°58'W

114°57'W

46°16'N

46°16'N

Infrared Map
9/2/2019
Barren Hill Fire
ID-NCF-000266

Imagery Date:
9/1/2019 2350hrs MDT
Interpreted Acres: 685

46°15'N

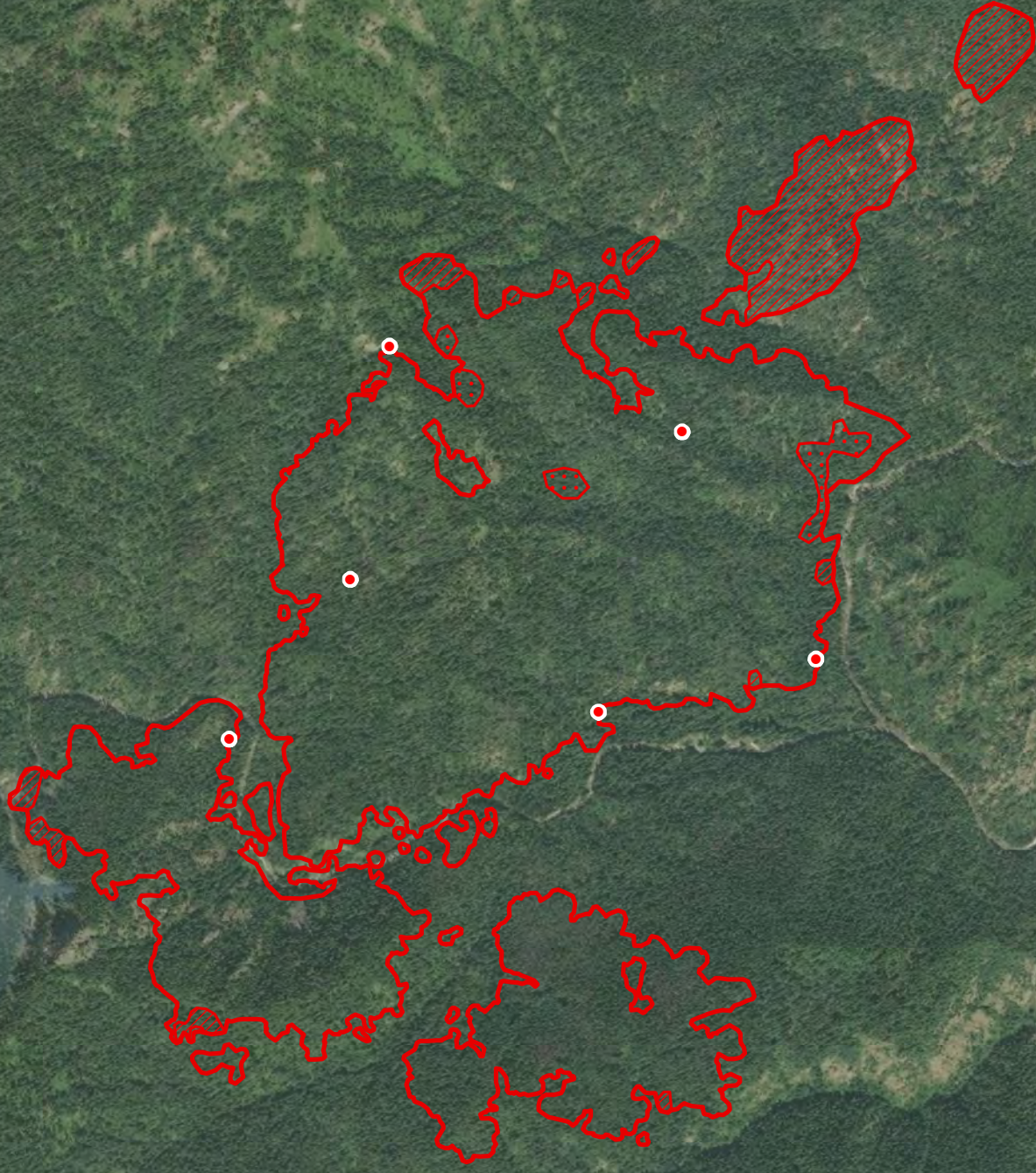
46°15'N





46°14'N


46°14'N

46°13'N

46°13'N



-  20190901_2350_Barren_Hill_HeatPerimeter
-  20190901_2350_Barren_Hill_IntenseHeat
-  20190901_2350_Barren_Hill_ScatteredHeat
-  20190901_2350_Barren_Hill_IsolatedHeat



WGS84 UTM Zone 11

0 0.5

Miles

IRIN: Mark_Grupe@nps.gov 9/2/2019 12:39:58 AM Barren_Hill_IR_map.MXD

115°W

114°59'W

114°58'W

114°57'W