

114°59W

114°58W

114°57W

Infrared Map 9/5/2019

Barren Hill Fire
ID-NCF-000266

Imagery Date:
9/4/2019 2222hrs MDT
Interpreted Acres: 1,092

46°16'N

46°16'N

46°15'N


46°15'N

46°14'N

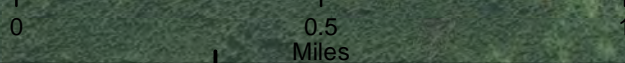
46°14'N




46°13'N

46°13'N



WGS84 UTM Zone 11



-  20190904_2222_Barren_Hill_HeatPerimeter
-  20190904_2222_Barren_Hill_IntenseHeat
-  20190904_2222_Barren_Hill_ScatteredHeat

IRIN: Mark_Grupe@nps.gov 9/4/2019 11:39:57 PM Barren_Hill_IR_map.MXD

115°W

114°59W

114°58W

114°57W