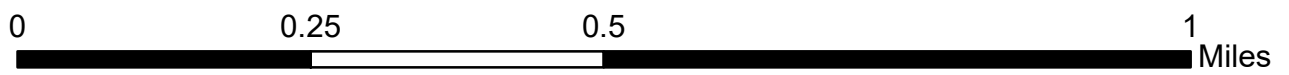




Source: Esri, DigitalGlobe, GeoEye, Earthstar Geographics, CNES/Airbus DS, USDA, USGS, AeroGRID, IGN, and the GIS User Community



INFRARED MAP
Beeskove (MT-LNF-001232)
Flight: August 15, 2019 @ 2153 MDT
Acres - 430
Change in Acres from last IR Perimeter - 1 Acre
IRIN - Nate Yorgason



- Legend**
-  2019/08/15 2153 Beeskove IR Heat Perimeter
 -  Isolated Heat Sources