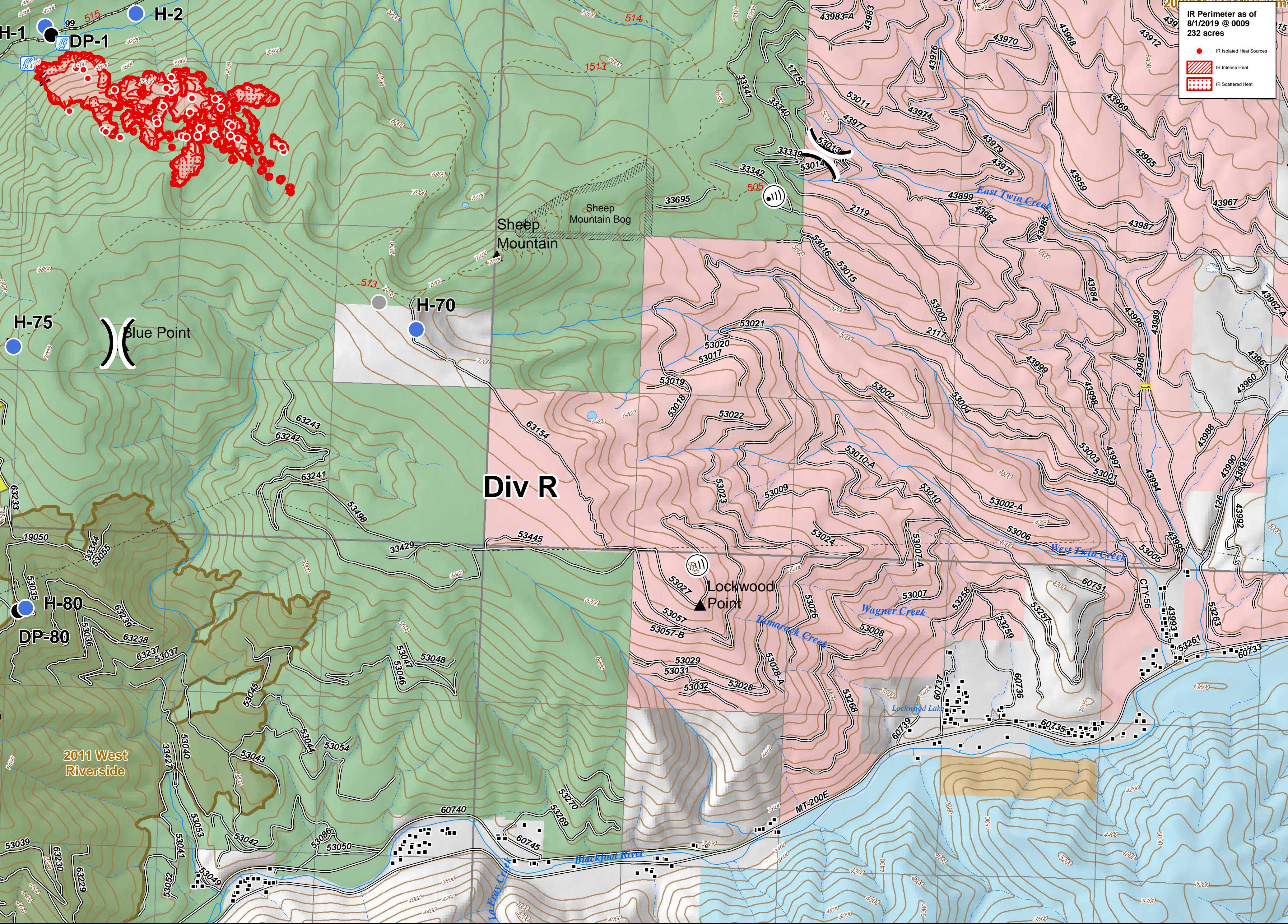



IR Perimeter as of 8/1/2019 @ 0009
232 acres

- IR Isolated Heat Sources
- IR Intense Heat
- IR Scattered Heat





2011 West Riverside



Beeskov
Div R
MT-LNF-001232
August 1, 2019

Uncontrolled Fire Edge	Structures	Trails	Wildfire Daily Fire Perimeter	Swamp/Marsh	State of Montana	Helispot	Division Break
Completed Hand Line	TNC Bridges	Roads	Fire History	Fuel Treatments	The Nature Conservancy	Internet Access	
Planned Fire Line	Peaks	Perennial Stream	Special Interest Management Areas	US Forest Service	Stream Crossing	Other	
	Transmission Lines	Intermittent Stream	Lake/Pond	US Bureau of Land Management	Drop Point		

0 0.25 0.5 Miles