






















Beeskove
Div L
 MT-LNF-001232
 August 4, 2019

-  Bridge
-  Drop Point
-  Helispot
-  Internet Access

-  Landmark
-  Water Source
-  Restricted Water Source

-  Division Break
-  Proposed Dozer Line
-  Fire Break Planned or Incomplete
-  Planned Fire Line

-  Fire History
-  Research Natural Area
-  Structures
-  TNC Bridges
-  Transmission Lines

-  Trails
-  Roads
-  Perennial Stream
-  Intermittent Stream
-  Lake/Pond
- Swamp/Marsh

-  US Forest Service
-  US Bureau of Land Management
-  State of Montana
-  The Nature Conservancy

