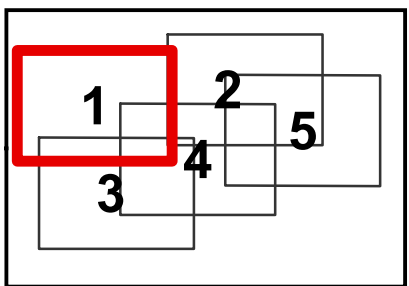


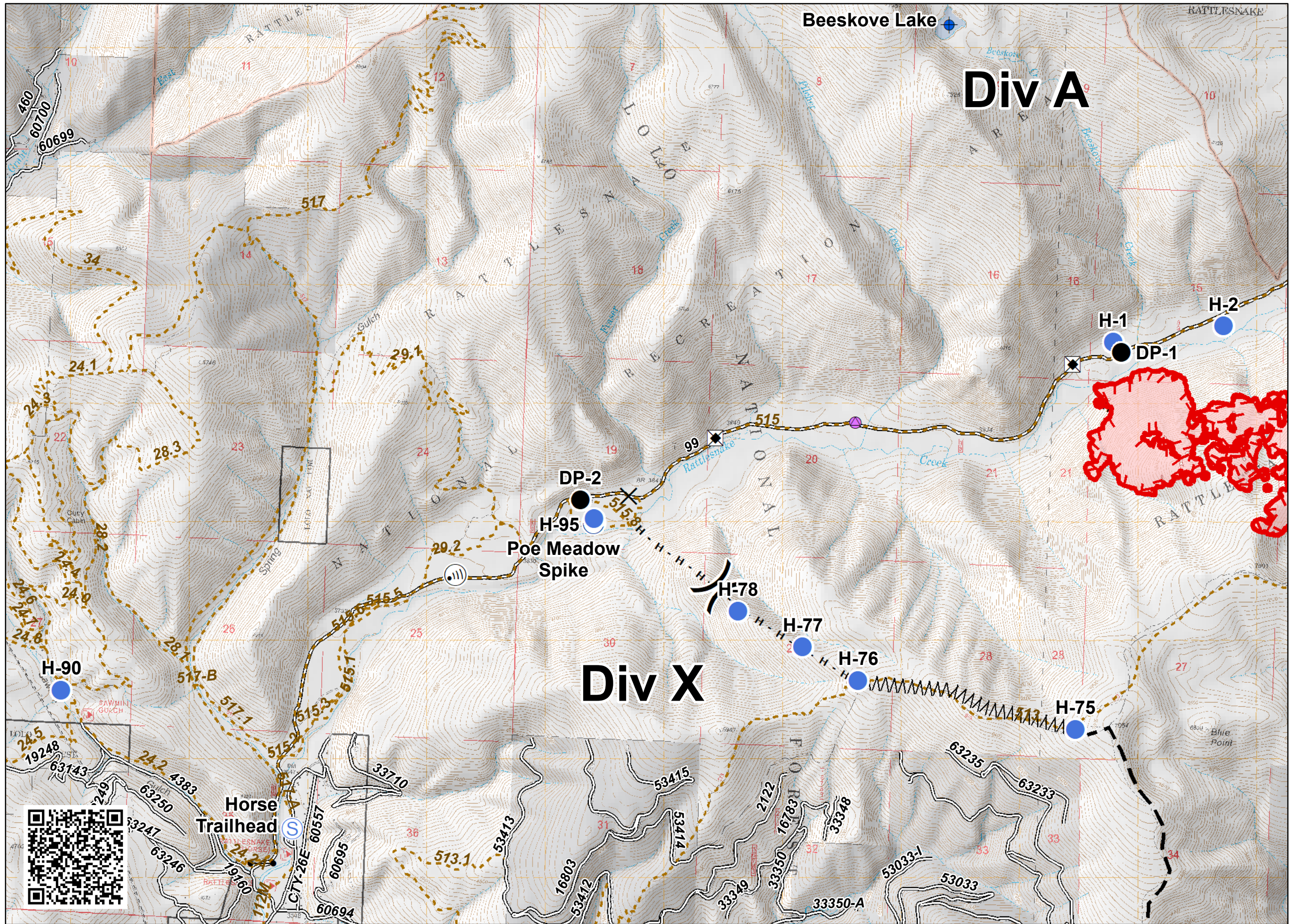
- Camp
- Closure
- Dip Site
- Drop Point
- Gate
- Helispot
- Internet Access
- Repair Point
- Road Repair
- Staging Area
- Division Break

- Uncontrolled Fire Edge
- Completed Hand Line
- Line Break Completed
- Planned Fire Line
- Wildfire Daily Fire Perimeter
- Transmission Lines






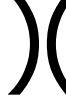









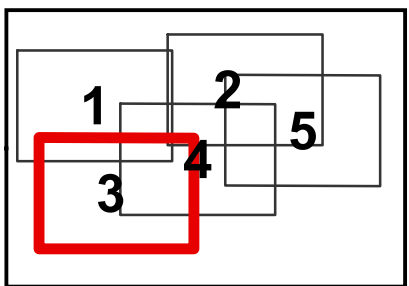

Remote Situation Unit  
NR

Miles  
0 0.25 0.5





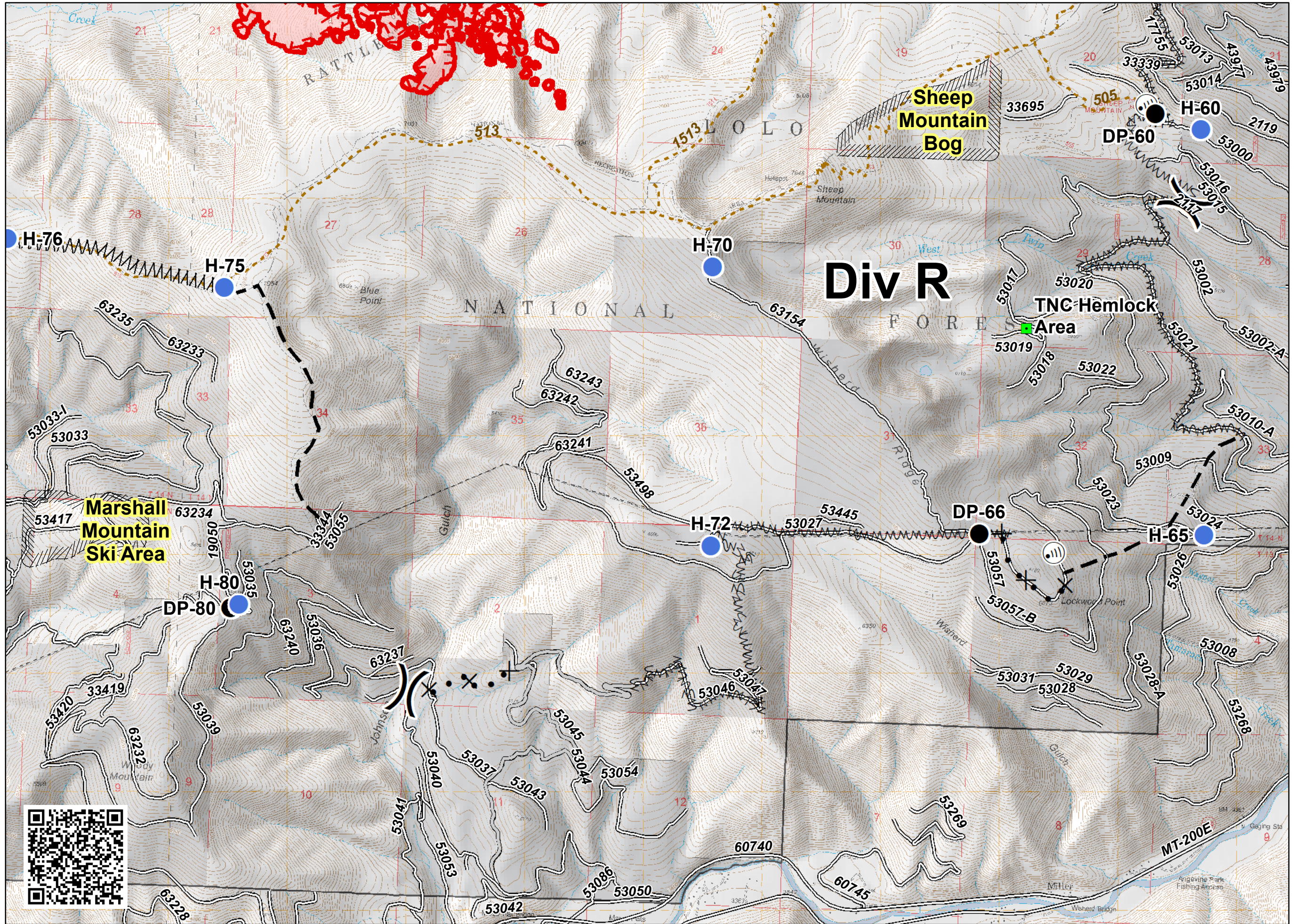
-  Drop Point
-  Gate
-  Helispot
-  Mobile Weather Unit
-  Staging Area
-  Division Break
-  Access or Improved Road
-  Line Break Completed
-  Proposed Dozer Line
-  Planned Fire Line
-  Wildfire Daily Fire Perimeter
-  Transmission Lines
-  Values at Risk



















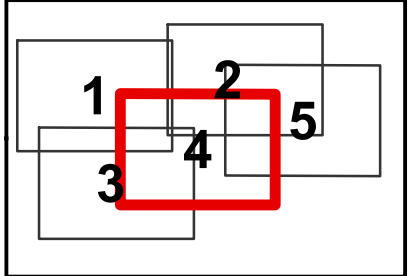
W E  
S N

Miles  
0 0.25 0.5



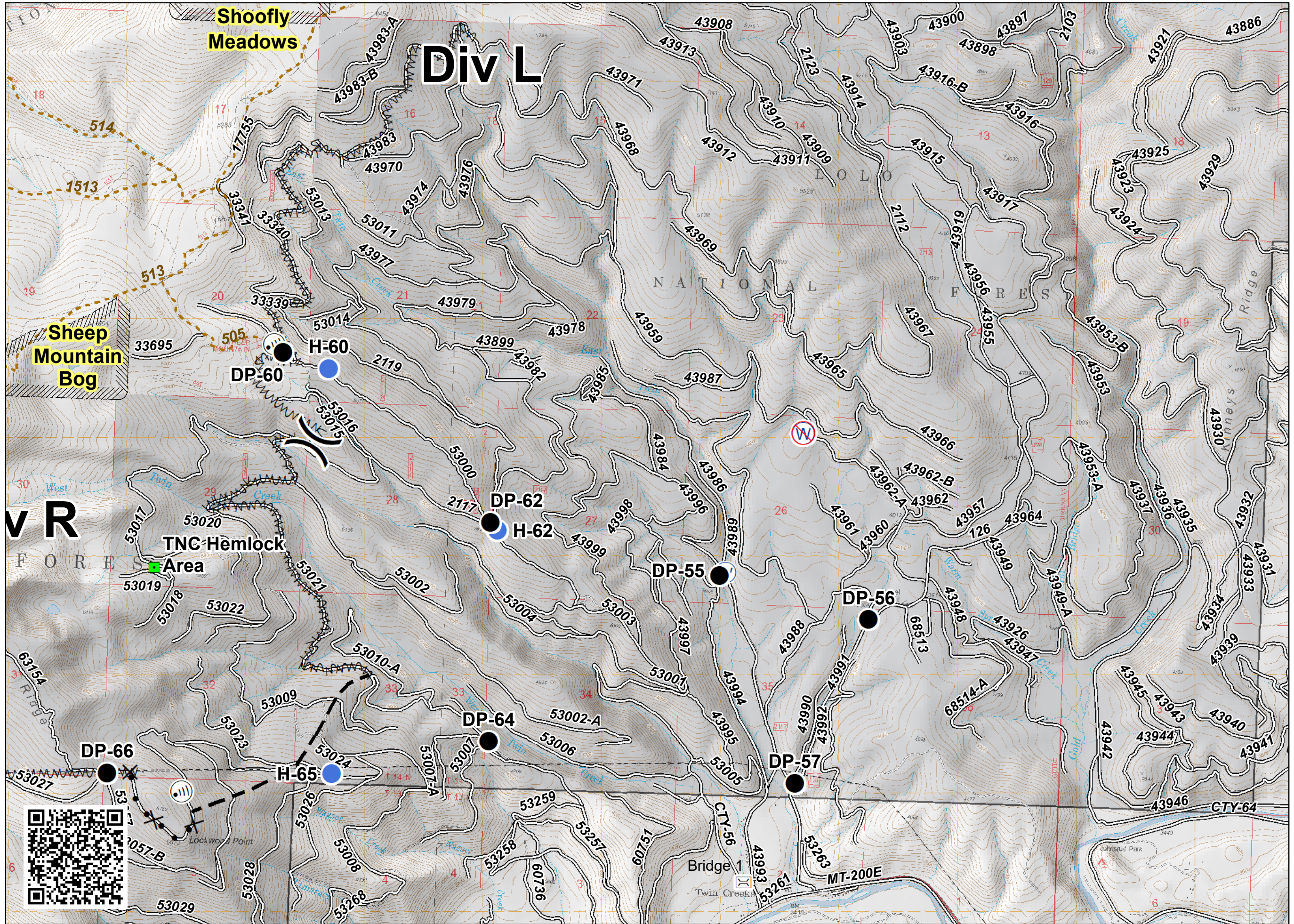










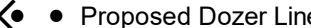


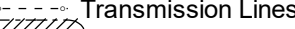
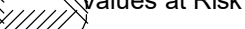
-  Drop Point
-  Helispot
-  Internet Access
-  Landmark
-  Division Break
-  Uncontrolled Fire Edge
-  H - H Completed Hand Line
-  Access or Improved Road
-  Line Break Completed
-  Proposed Dozer Line
-  Fire Break
-  Planned Fire Line
-  Wildfire Daily Fire Perimeter
-  Transmission Lines
-  Values at Risk

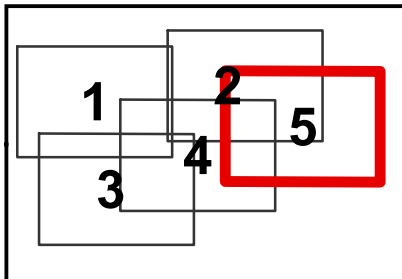



A north arrow pointing upwards, the logo for the Remote Situation Unit (NR), and a scale bar showing distances of 0, 0.25, and 0.5 miles.






-  Bridge
-  Drop Point
-  Helispot
-  Internet Access
-  Landmark
-  Water Source
-  Restricted Water Source
-  Division Break
-  Proposed Dozer Line
-  Fire Break
-  Planned Fire Line
-  Transmission Lines
-  Values at Risk

Remote Situation Unit



Miles

