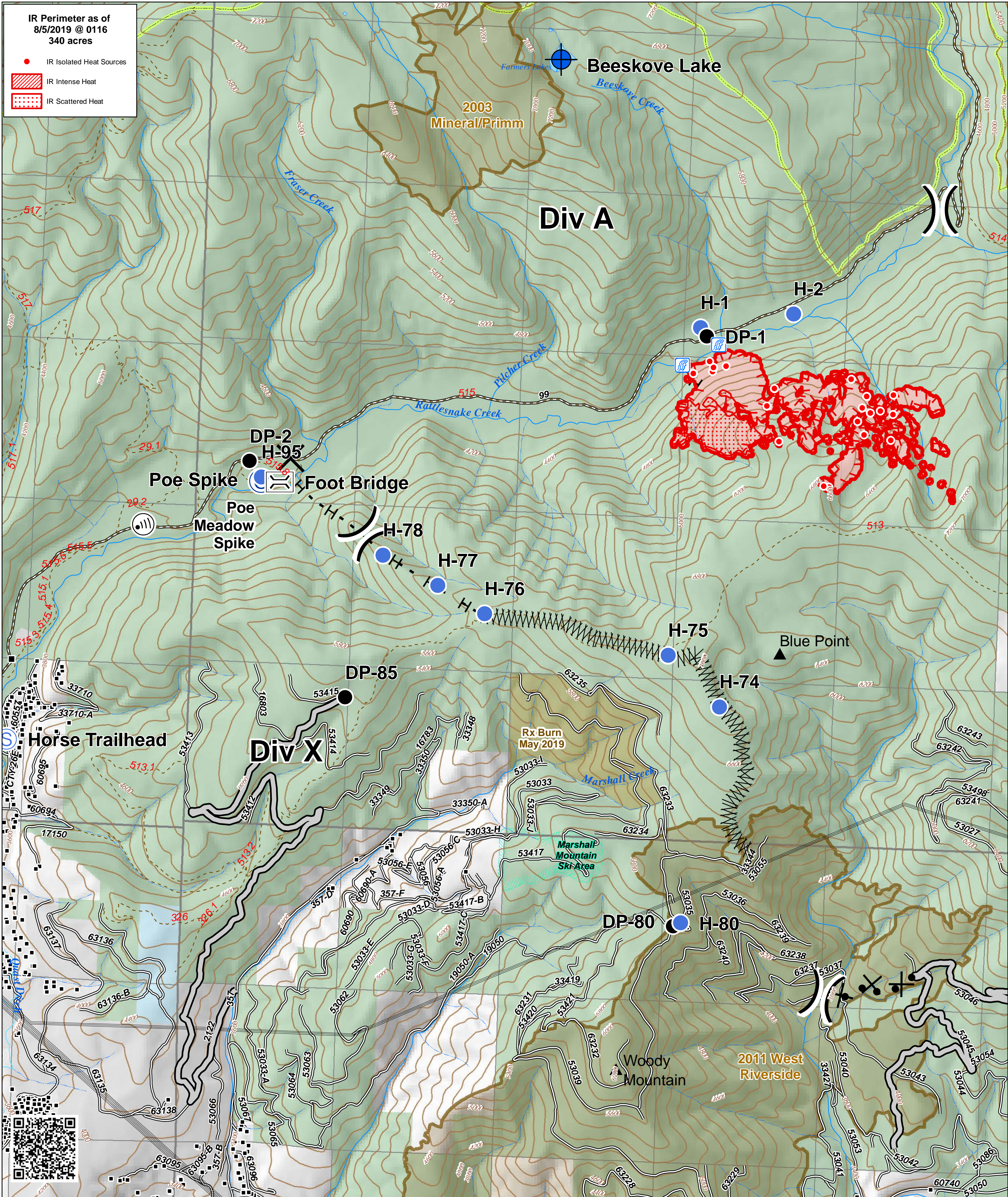



IR Perimeter as of 8/5/2019 @ 0116
340 acres


- IR Isolated Heat Sources
- ▨ IR Intense Heat
- ▤ IR Scattered Heat





Beeskove
Div A/X
MT-LNF-001232
August 5, 2019

▨ Bridge	● Dip Site	Ⓢ Staging Area	H - Completed Hand Line	▨ Fire History	— Perennial Stream	▨ Fuel Treatments
▤ Stream Crossing	● Drop Point)) Division Break	▨ Line Break Completed	■ Structures	- - - Intermittent Stream	▨ US Forest Service
Ⓢ Camp	● Helispot	▨ Uncontrolled Fire Edge	✂ Proposed Dozer Line	▲ Peaks	— Ditch	▨ State of Montana
✂ Closure	Ⓢ Internet Access	▨ Access or Improved Road	▨ Wildfire Daily Fire Perimeter	— Transmission Lines	▨ Lake/Pond	▨ Local Government
				- - - Trails	▨ Recreation Area	
				▨ Roads	▨ Wilderness Areas	



0 0.25 0.5 Miles