
















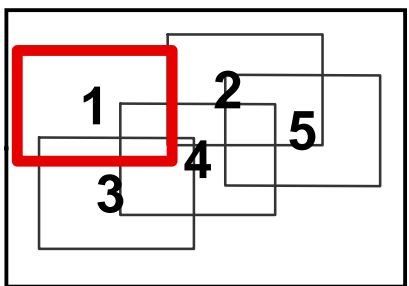


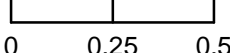
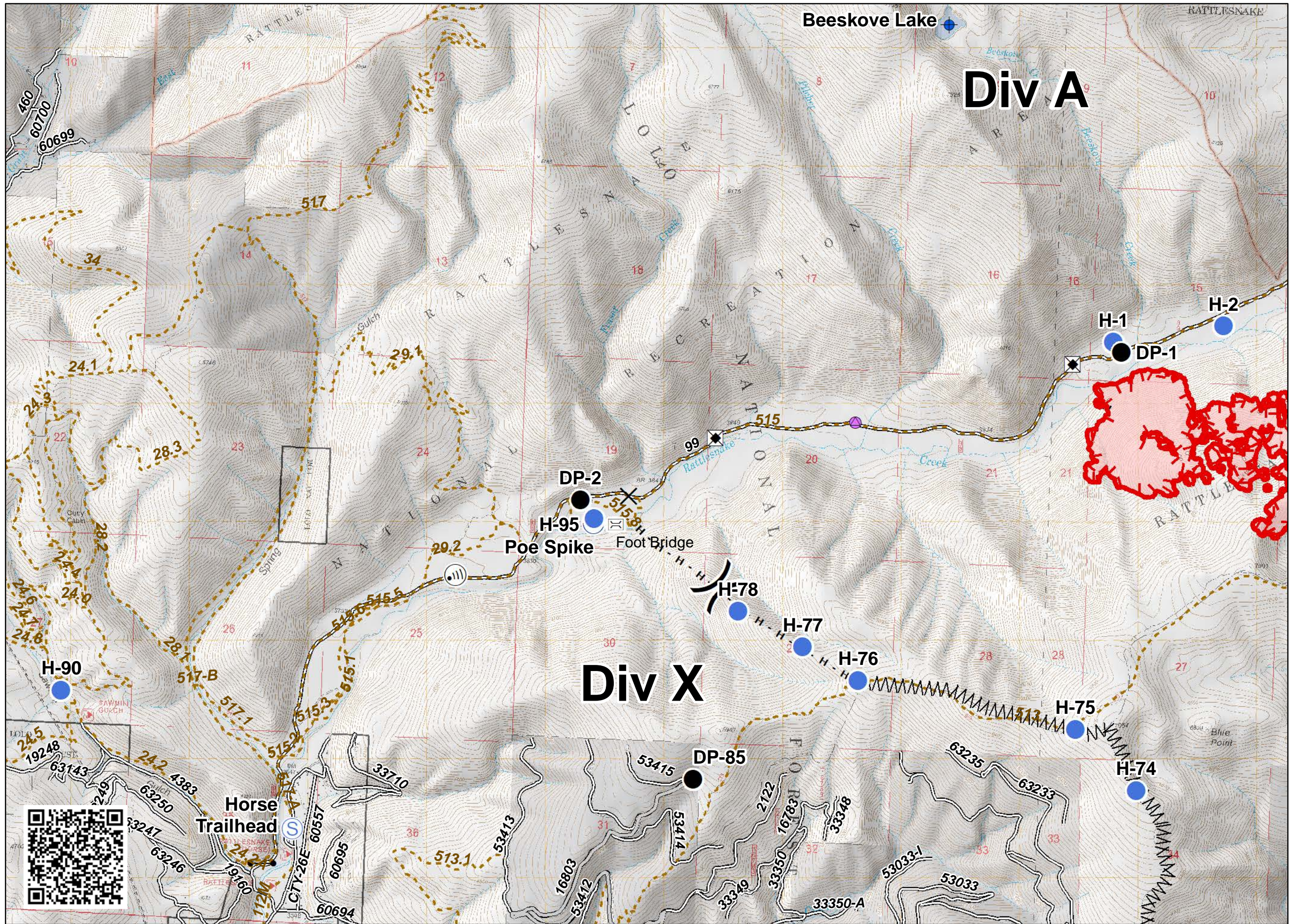












-  Bridge
-  Camp
-  Closure
-  Dip Site
-  Drop Point
-  Gate
-  Helispot
-  Internet Access
-  Repair Point
-  Road Repair
-  Staging Area
-  Division Break





-  Uncontrolled Fire Edge
-  Completed Hand Line
-  Access or Improved Road
-  Line Break Completed
-  Wildfire Daily Fire Perimeter
-  Transmission Lines

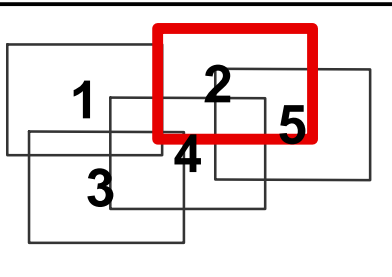




Miles

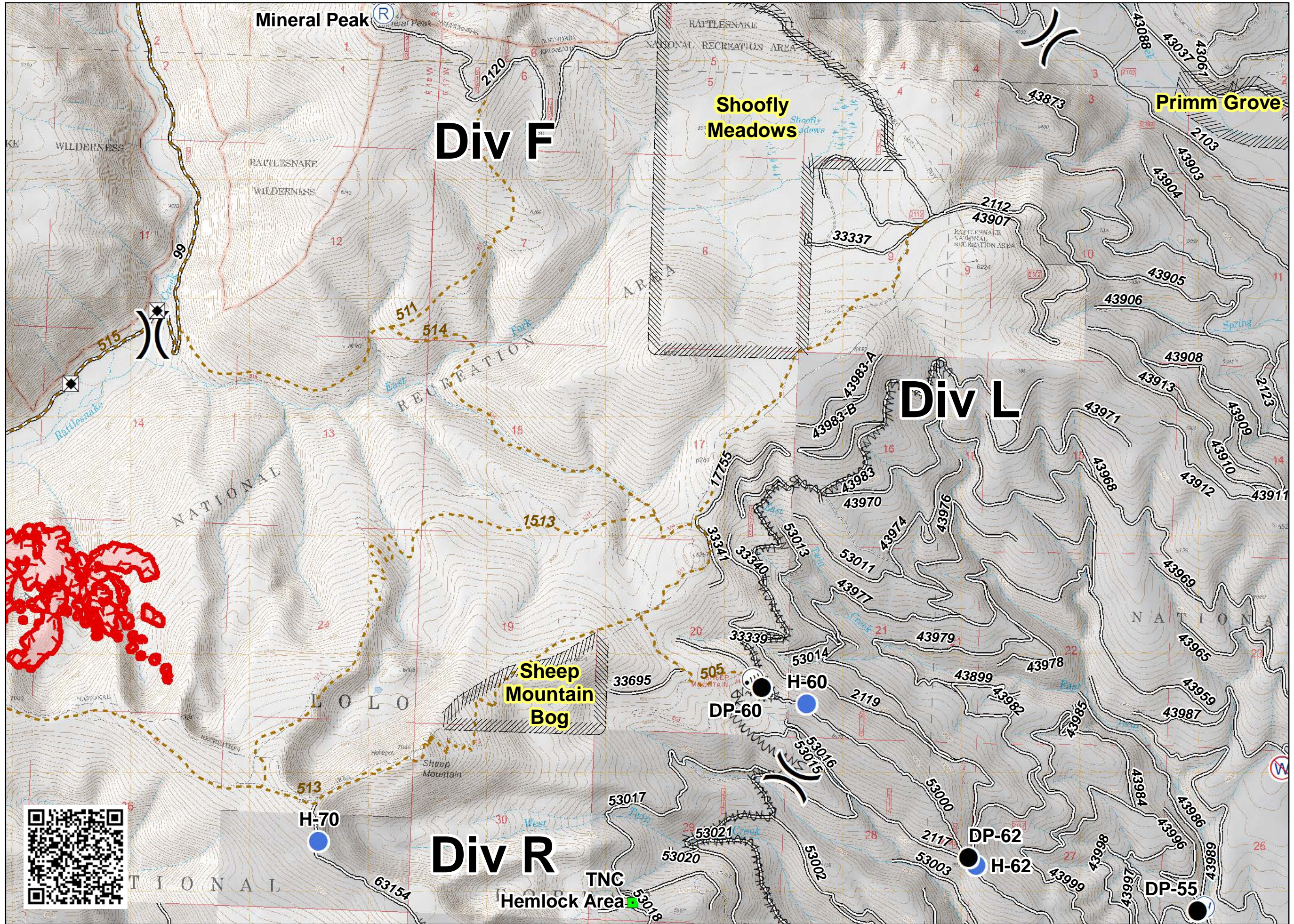



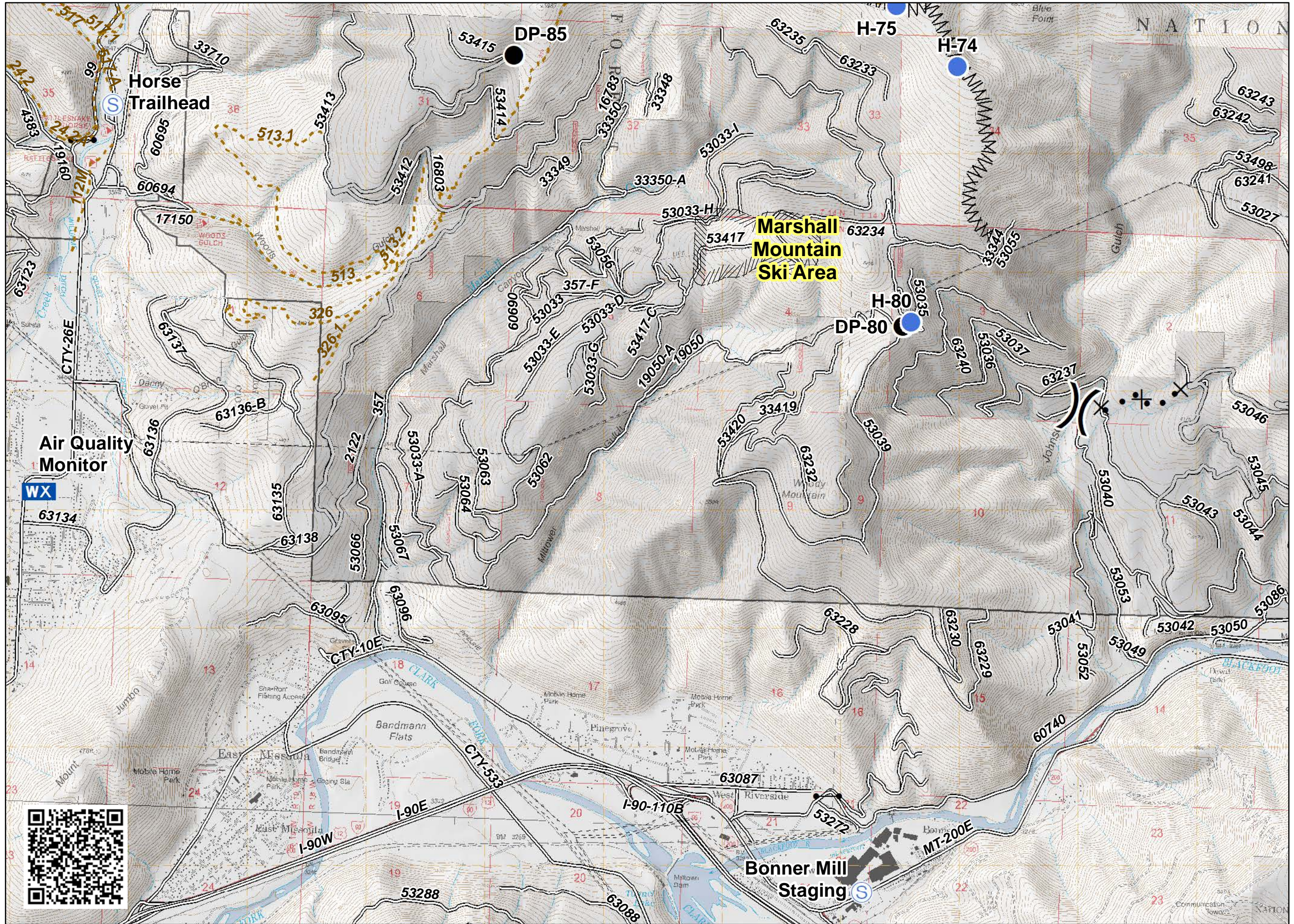
-  Bridge
-  Drop Point
-  Helispot
-  Internet Access
-  Landmark
-  Repeater
-  Road Repair
-  Water Source
-  Restricted Water Source
-  Division Break

-  Uncontrolled Fire Edge
-  Fire Break
-  Wildfire Daily Fire Perimeter
-  Values at Risk

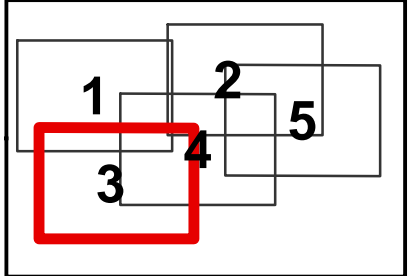


0 0.25 0.5
 Miles





















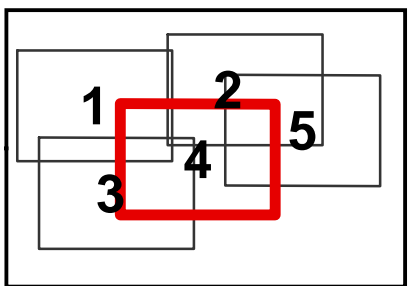
- Drop Point
- Gate
- Helispot
- WX Mobile Weather Unit
- S Staging Area
-) (Division Break
- Access or Improved Road
- Line Break Completed
- X • Proposed Dozer Line
- Wildfire Daily Fire Perimeter
- Transmission Lines
- Values at Risk



A north arrow pointing up, a scale bar in miles (0, 0.25, 0.5), and a QR code.

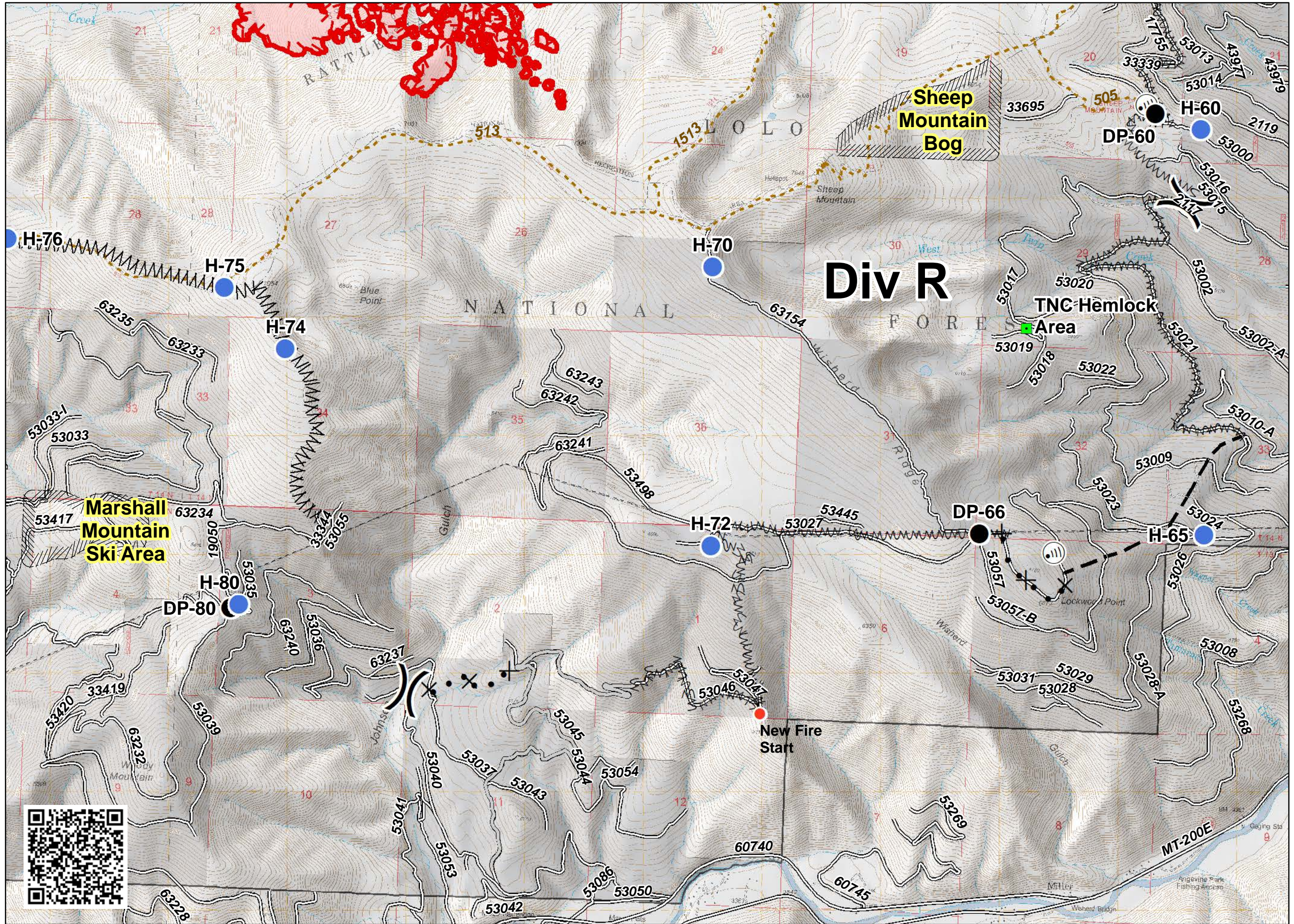
-  Drop Point
-  Helispot
-  Hot Spot
-  Internet Access
-  Landmark
-  Division Break

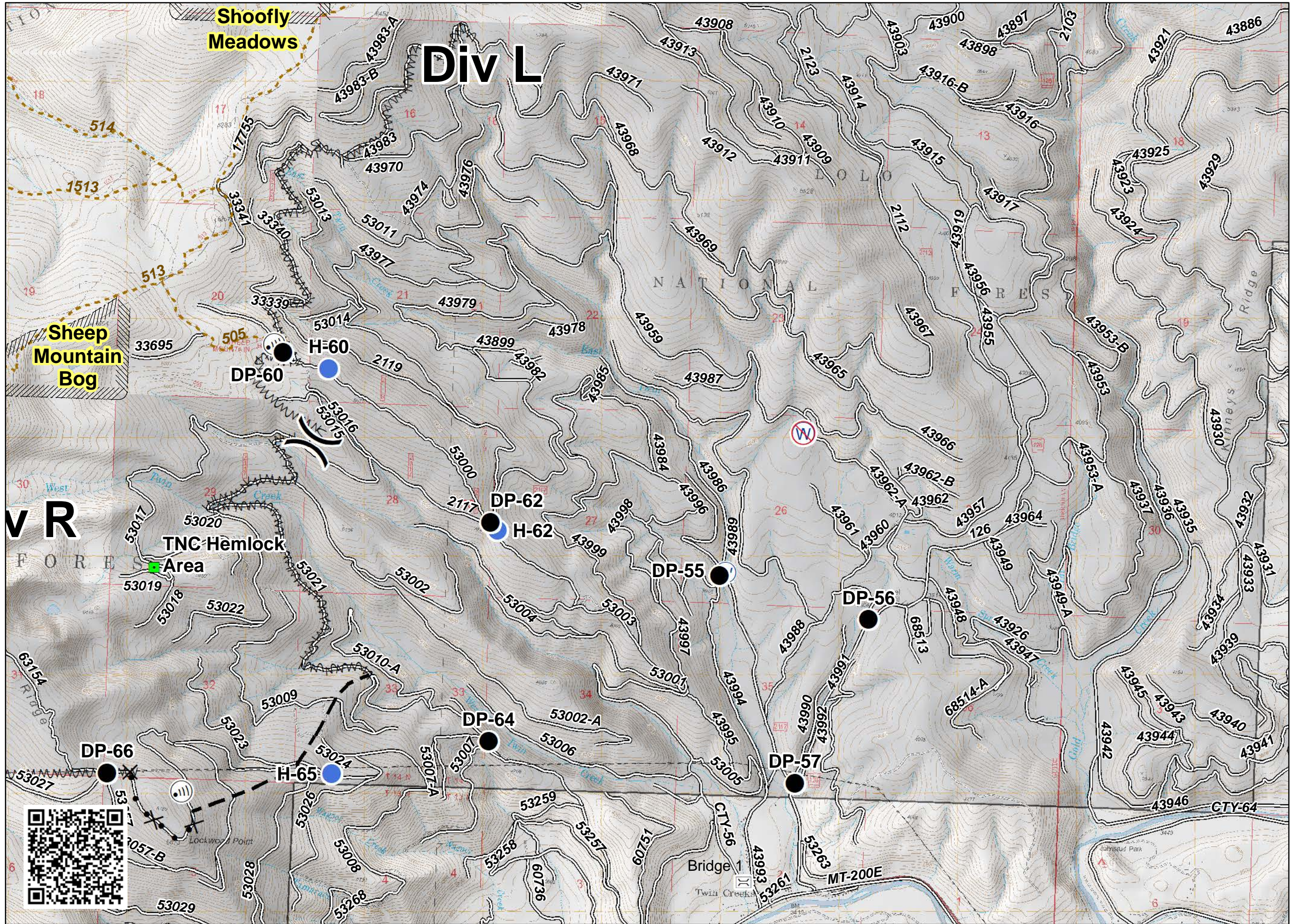
-  Uncontrolled Fire Edge
-  H - H Completed Hand Line
-  Access or Improved Road
-  Line Break Completed
-  Proposed Dozer Line
-  Fire Break
-  Planned Fire Line
-  Wildfire Daily Fire Perimeter
-  Transmission Lines
-  Values at Risk









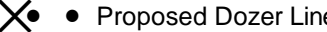

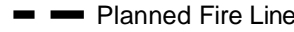
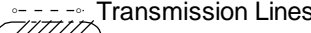



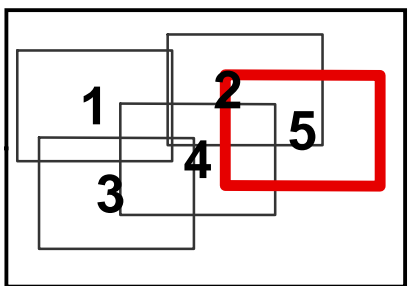
Remote Situation Unit
 NR

Miles
 0 0.25 0.5





-  Bridge
-  Drop Point
-  Helispot
-  Internet Access
-  Landmark
-  Water Source
-  Restricted Water Source
-  Division Break
-  Proposed Dozer Line
-  Fire Break
-  Planned Fire Line
-  Transmission Lines
-  Values at Risk



Remote Situation Unit logo with 'NR' and a compass rose. Below it is a scale bar labeled 'Miles' with markings for 0, 0.25, and 0.5.

