











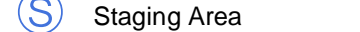





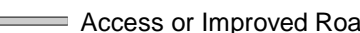
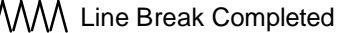
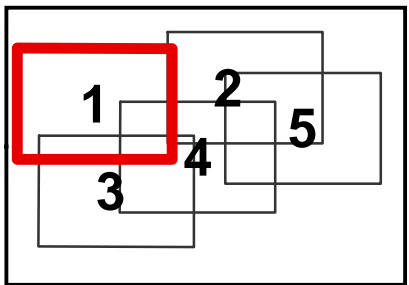
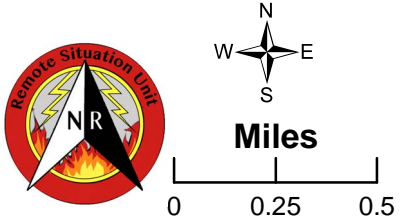
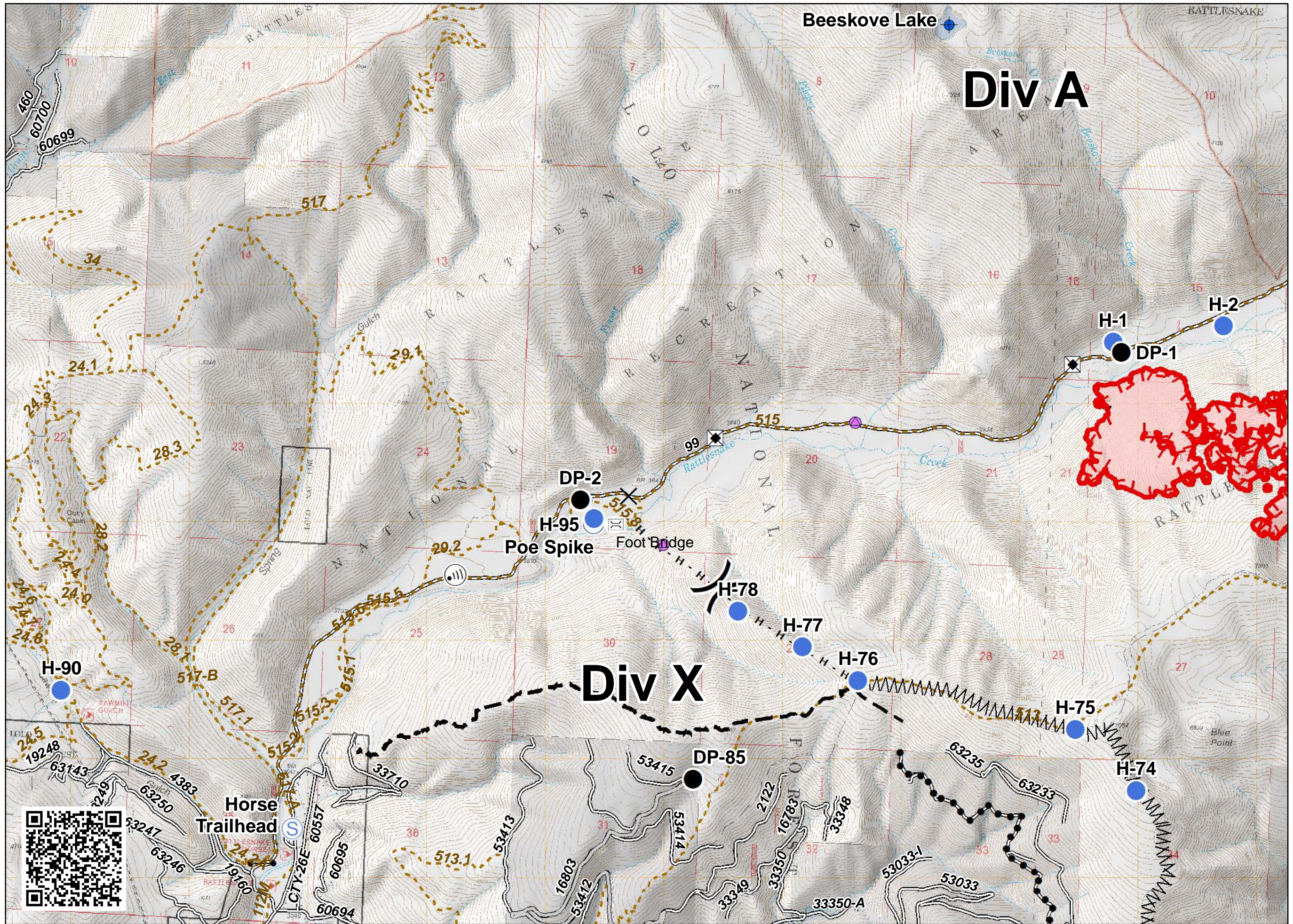
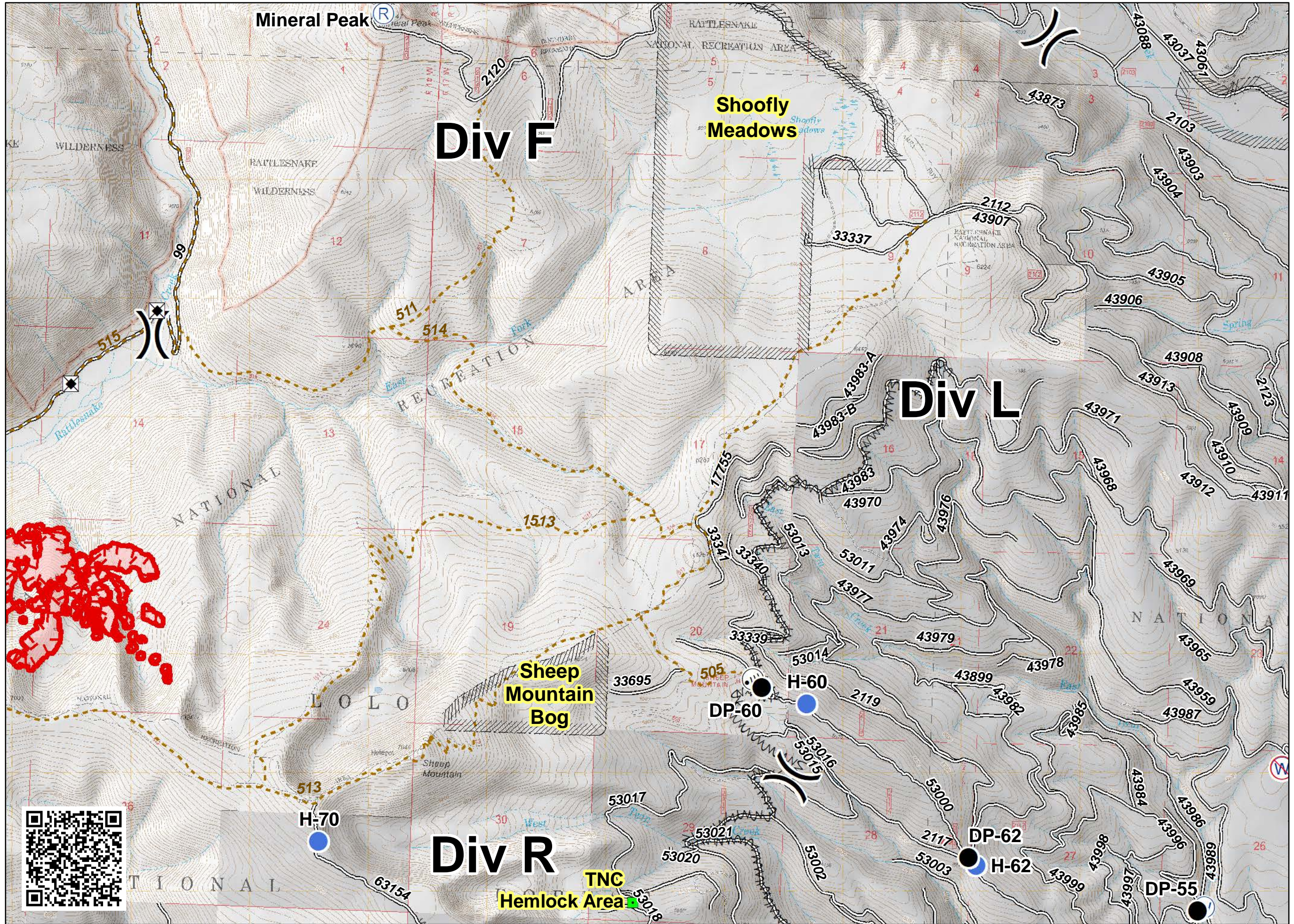












-  Bridge
-  Camp
-  Closure
-  Dip Site
-  Drop Point
-  Gate
-  Helispot
-  Internet Access
-  Repair Point
-  Road Repair
-  Staging Area
-  Division Break
-  Uncontrolled Fire Edge
-  H - H Completed Hand Line
-  Access or Improved Road
-  Line Break Completed
-  Planned Fire Line
-  Planned Secondary Line
-  Wildfire Daily Fire Perimeter
-  Transmission Lines









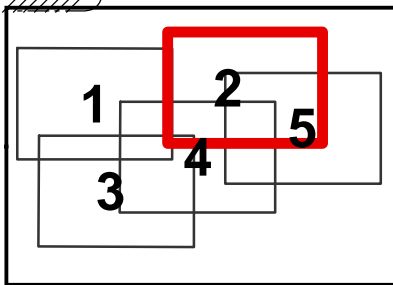
Div A

Div X



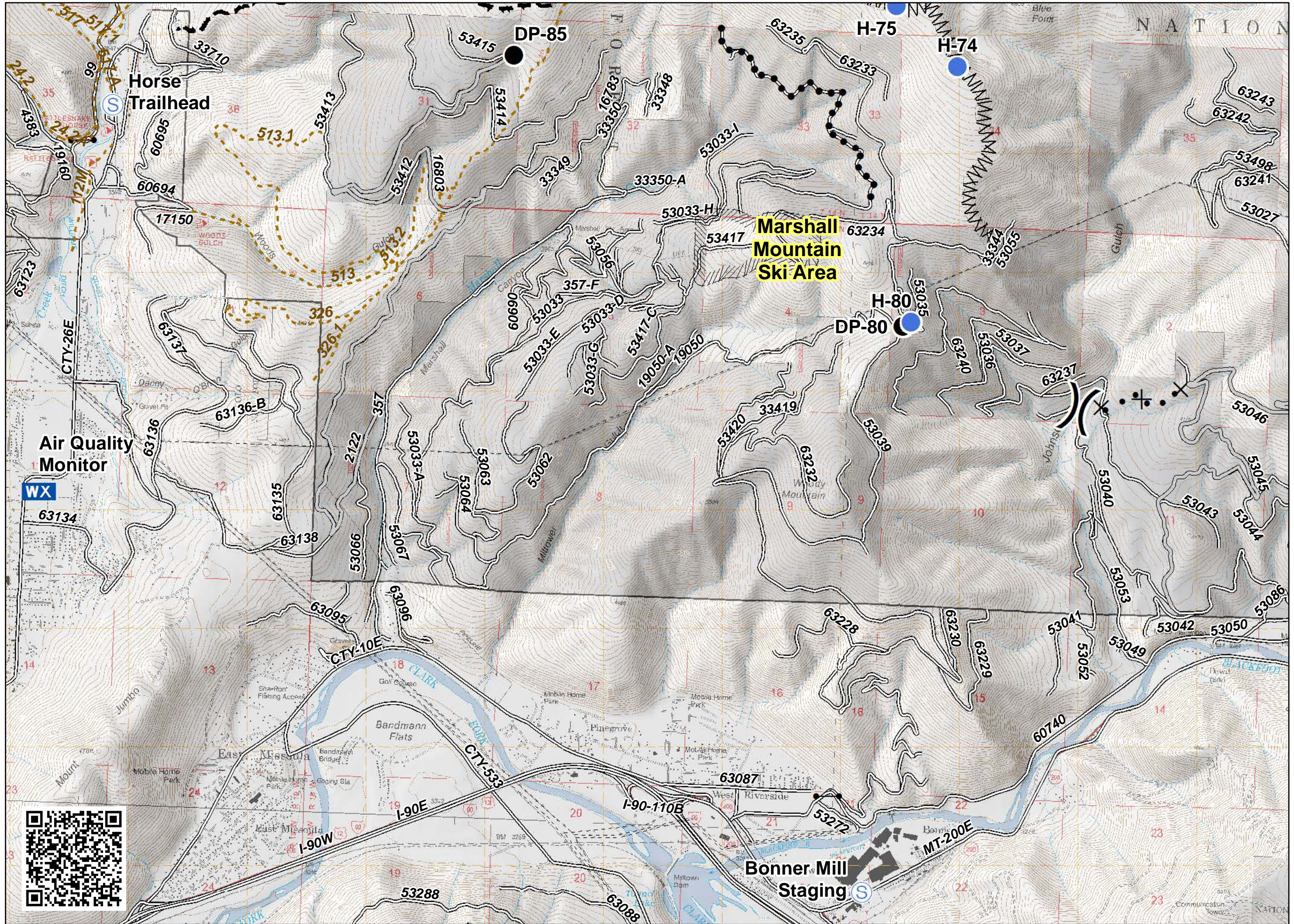
-  Bridge
-  Drop Point
-  Helispot
-  Internet Access
-  Landmark
-  Repeater
-  Road Repair
-  Water Source
-  Restricted Water Source
-  Division Break

-  Uncontrolled Fire Edge
-  Fire Break
-  Wildfire Daily Fire Perimeter
-  Special Resource Areas

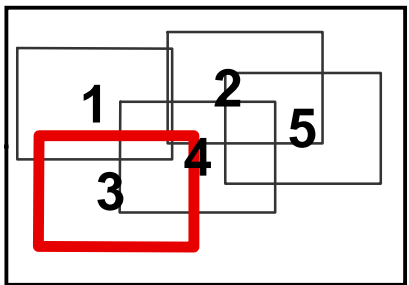


A north arrow pointing up, with 'N', 'S', 'E', and 'W' labels. Below it is a scale bar labeled 'Miles' with markings for 0, 0.25, and 0.5.





















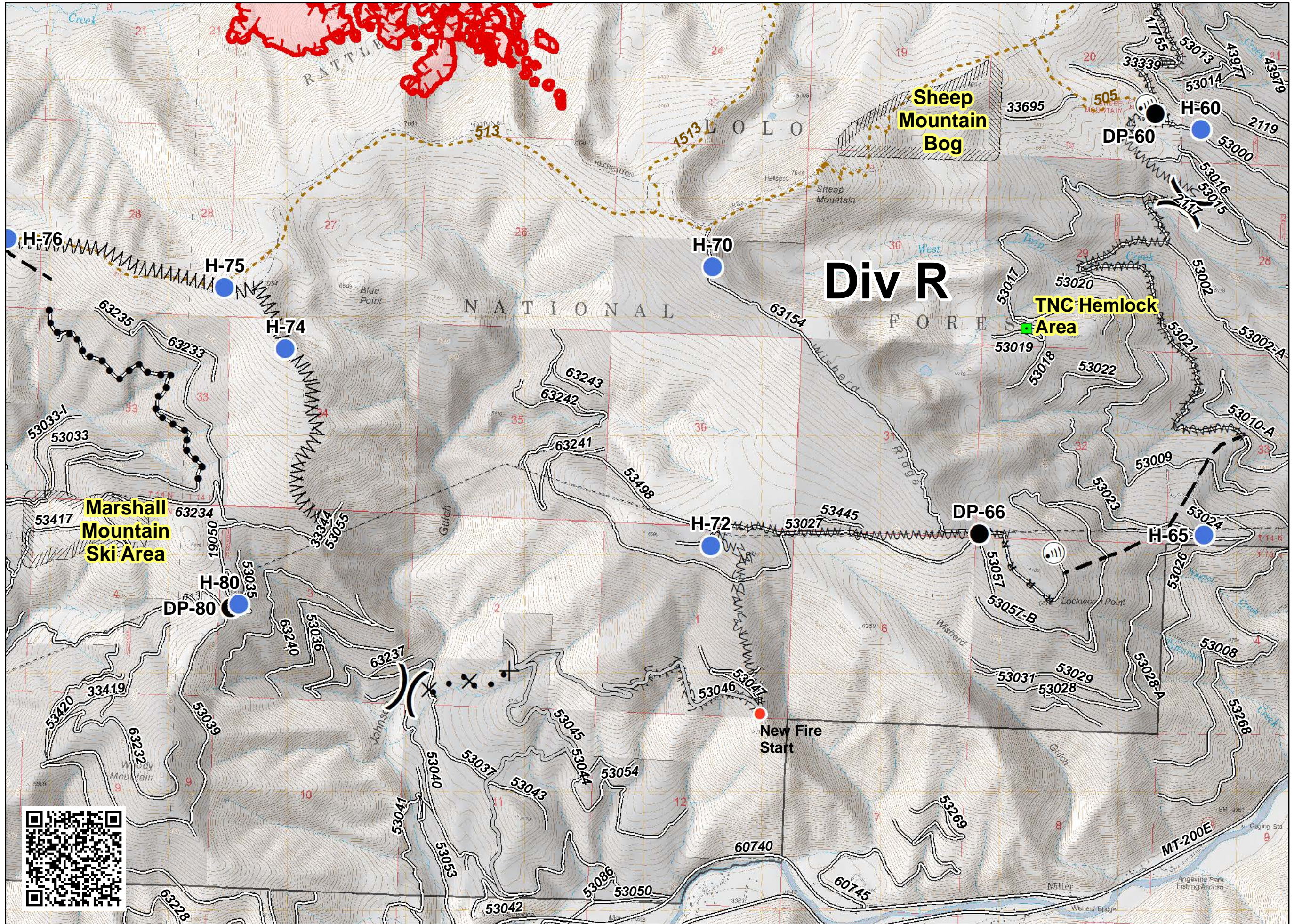
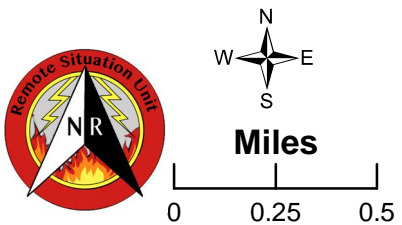
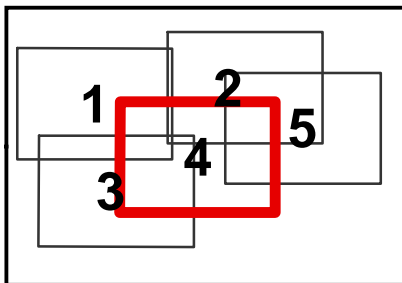
- Drop Point
- Gate
- Helispot
- Mobile Weather Unit
- Staging Area
- Division Break
- Access or Improved Road
- Line Break Completed
- Proposed Dozer Line
- Planned Fire Line
- Planned Secondary Line
- Wildfire Daily Fire Perimeter
- Special Resource Areas
- Transmission Lines

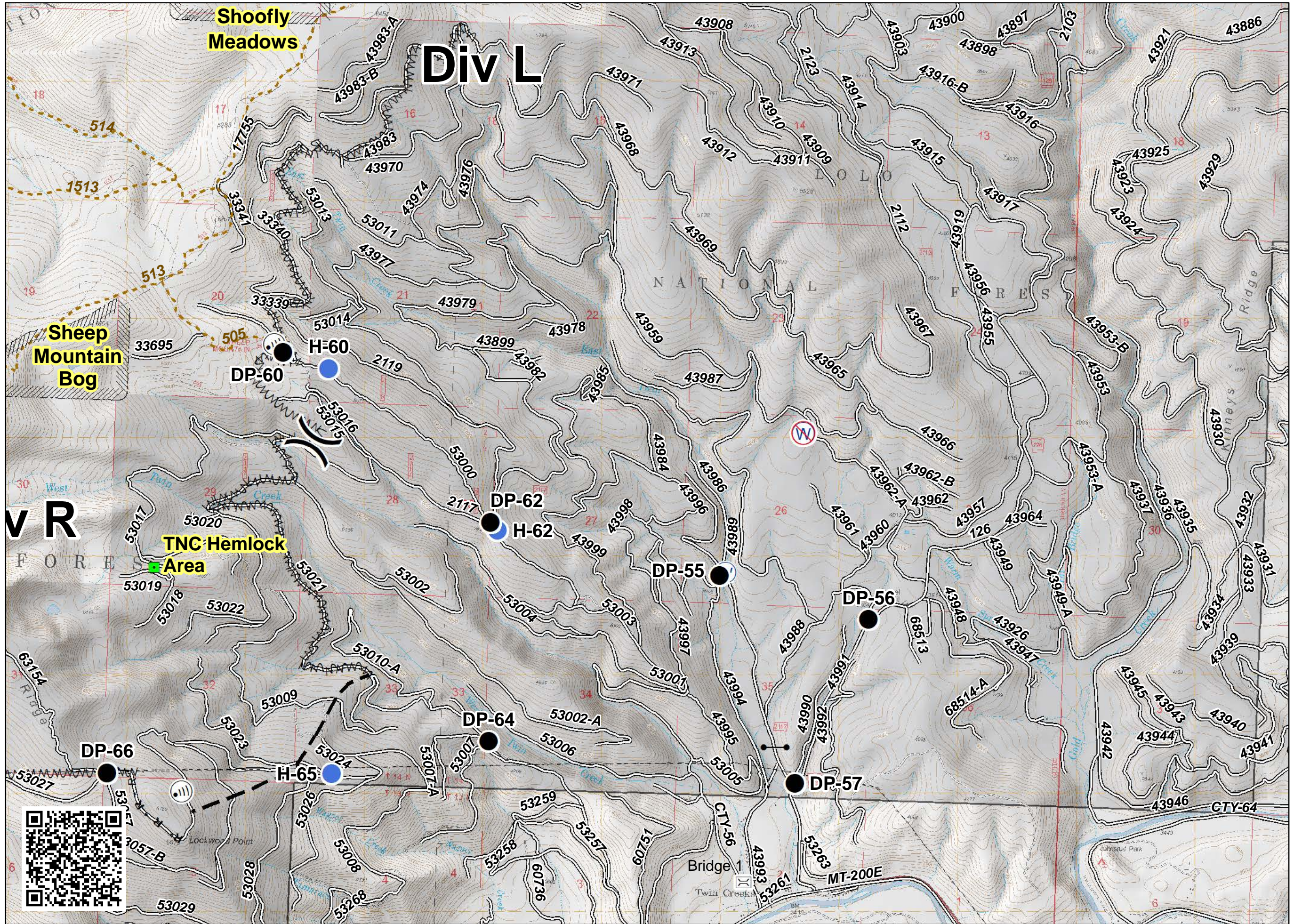










Remote Situation Unit
 NR


0 0.25 0.5
 Miles

-  Drop Point
-  Helispot
-  Hot Spot
-  Internet Access
-  Landmark
-  Division Break
-  Uncontrolled Fire Edge
- H - H Completed Hand Line
- R - R Road as Completed Line
-  Access or Improved Road
-  Line Break Completed
-  Proposed Dozer Line
-  Fire Break
-  Planned Fire Line
-  Planned Secondary Line
-  Wildfire Daily Fire Perimeter
-  Special Resource Areas
-  Transmission Lines





-  Bridge
-  Drop Point
-  Gate
-  Helispot
-  Internet Access
-  Landmark
-  Water Source
-  Restricted Water Source

 Division Break

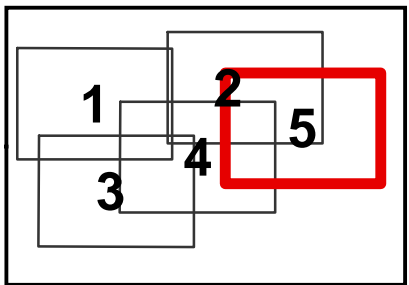
R - R Road as Completed Line

MWM Fire Break

 Planned Fire Line

 Special Resource Areas

 Transmission Lines



Remote Situation Unit
 NR
 Miles
 0 0.25 0.5