



























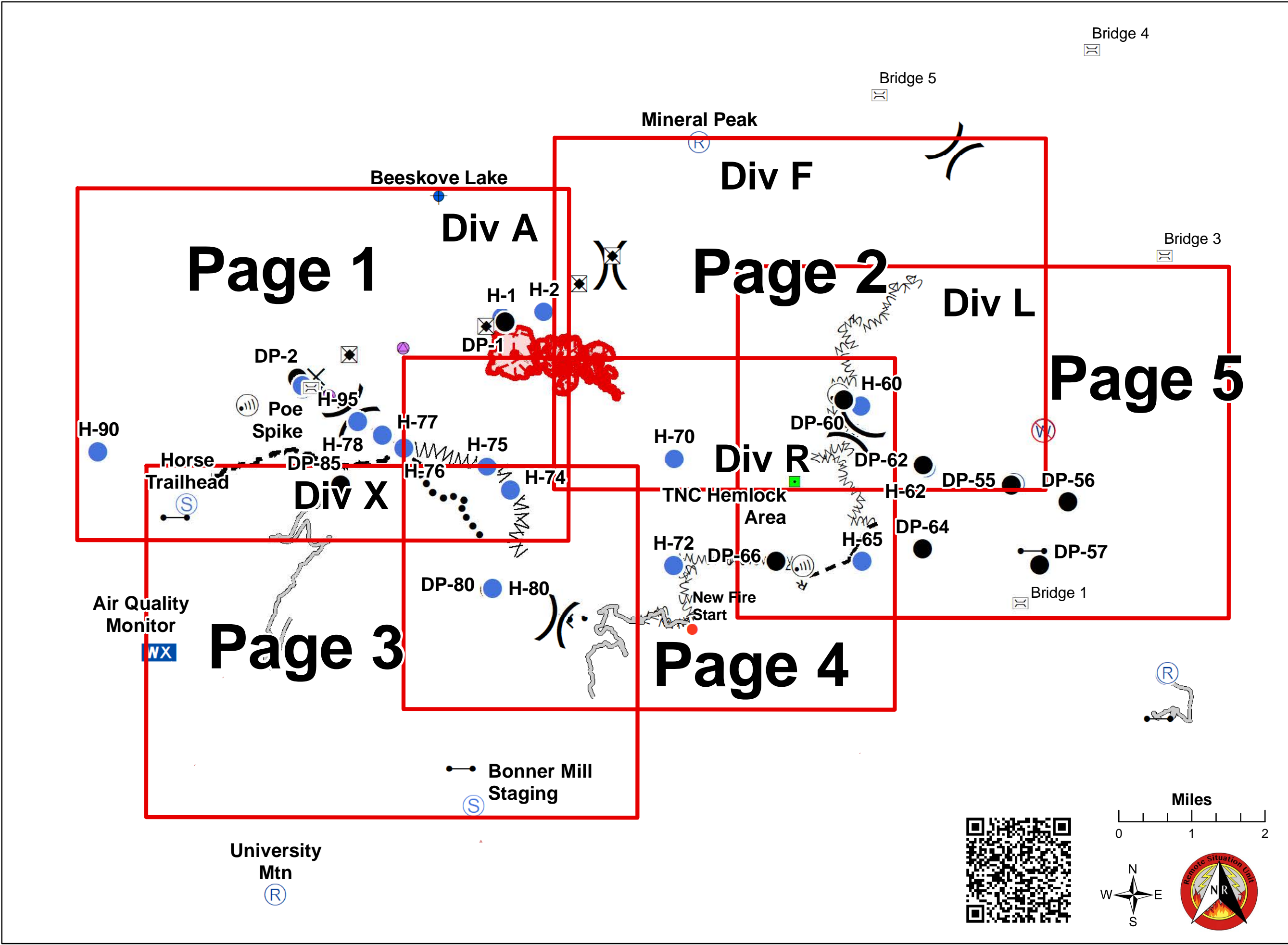


**Beeskove  
MTLNF001232  
IAP Index Map  
August 6, 2019**

-  Bridge
-  Camp
-  Closure
-  Dip Site
-  Drop Point
-  Gate
-  Helispot
-  Hot Spot
-  Internet Access
-  Landmark
-  Mobile Weather Unit
-  Repair Point
-  Repeater
-  Road Repair
-  Staging Area
-  Water Source
-  Restricted Water Source
-  Division Break
-  Uncontrolled Fire Edge
-  H - H Completed Hand Line
-  R - R Road as Completed Line
-  Access or Improved Road
-  Line Break Completed
-  Proposed Dozer Line
-  Fire Break Planned or Incomplete
-  Planned Fire Line
-  Planned Secondary Line
-  Wildfire Daily Fire Perimeter



Bridge 4

Bridge 5

Mineral Peak

Beeskove Lake

Page 1

Div A

Div F

Page 2

Div L

Bridge 3

Page 5

H-90

DP-2

Poe Spike

H-78

DP-85

H-77

H-75

H-76

H-74

Horse Trailhead

Div X

H-70

Div R

DP-60

H-60

DP-62

DP-55

DP-56

TNC Hemlock Area

H-62

DP-64

DP-57

Bridge 1

Air Quality Monitor

WX

Page 3

DP-80

H-80

Page 4

New Fire Start

Bonner Mill Staging

University Mtn

Repeater

Miles

