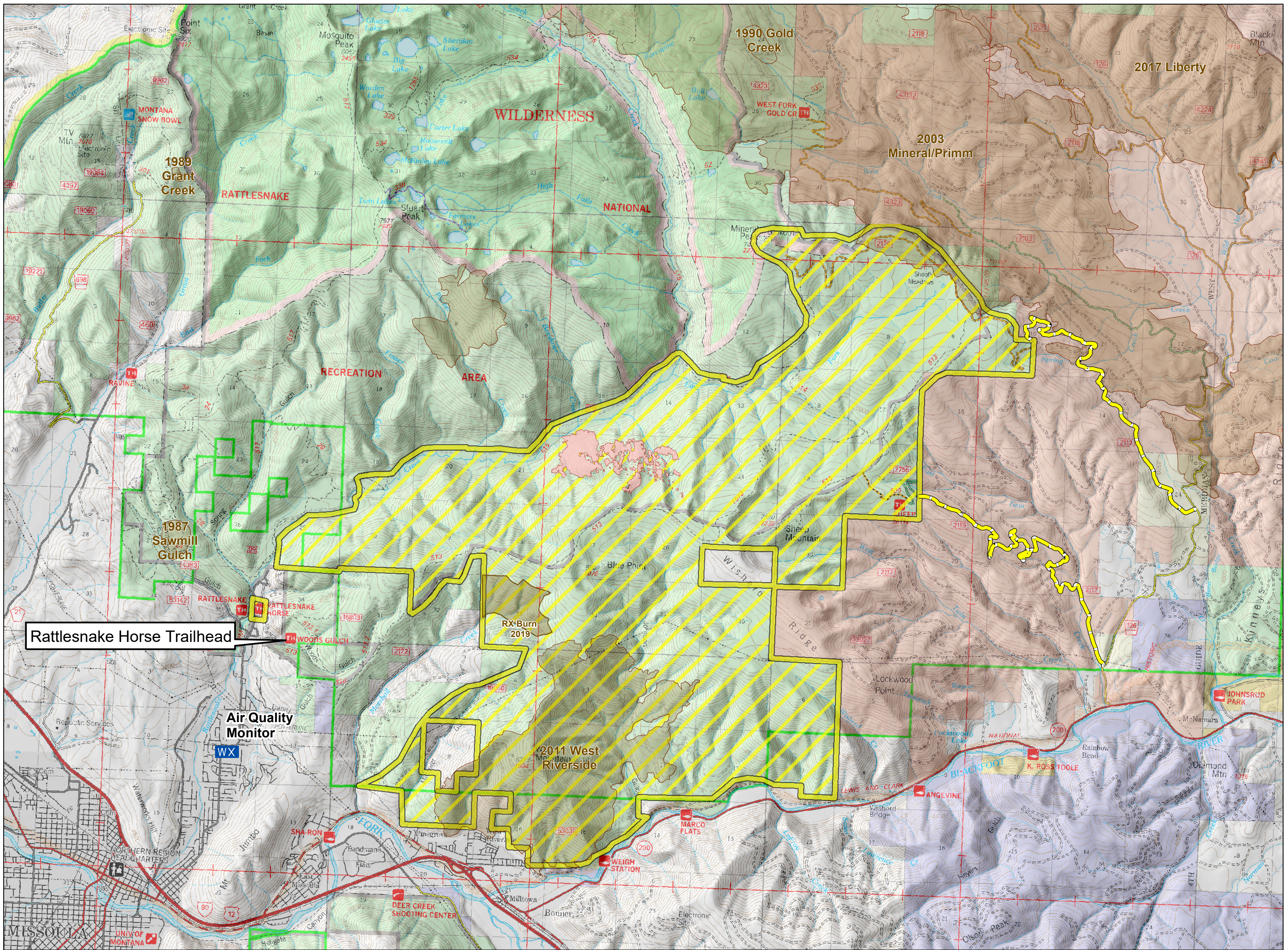
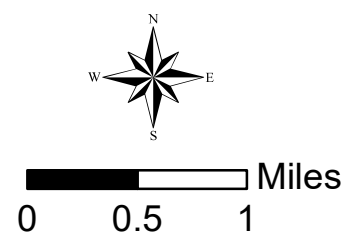







BREESKOVE



Public Information
 MT-LNF-001232
 August 6, 2019



-  Wildfire Daily Fire Perimeter
-  Closure Area
-  Closed Roads

-  Mobile Weather Unit
-  Fire History

-  US Forest Service
-  US Bureau of Land Management
-  State of Montana
-  The Nature Conservancy
-  Local Government

IR Perimeter as of
 20190805 @ 2222
 347 acres

