




	Lat	Long
H-1	46° 58.034'	-113° 52.105'
H-2	46° 58.125'	-113° 51.378'
H-60	46° 57.142'	-113° 45.825'
H-62	46° 56.434'	-113° 44.666'
H-65	46° 55.300'	-113° 45.710'
H-70	46° 56.440'	-113° 49.033'
H-72	46° 55.172'	-113° 48.978'
H-74	46° 55.997'	-113° 51.847'
H-75	46° 56.265'	-113° 52.020'
H-76	46° 56.452'	-113° 53.719'
H-77	46° 56.595'	-113° 54.095'
H-78	46° 56.747'	-113° 54.534'
H-80	46° 54.828'	-113° 52.091'
H-90	46° 56.272'	-113° 59.010'
H-95	46° 57.143'	-113° 55.513'







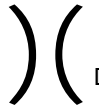
Beeskove Pilot
MT-LNF-001232
August 6, 2019


 Camp

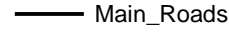
 Helispot

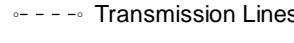
 Helibase


 Staging Area


 Division Break


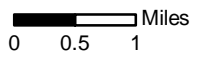
 Electronic Sites

 Main_Roads

 Transmission Lines

 Wildfire Daily Fire Perimeter

 Temporary Flight Restriction


 Miles
0 0.5 1

GIS Fire Perimeter as of
8/5/2019 @ 0116
340 acres