



















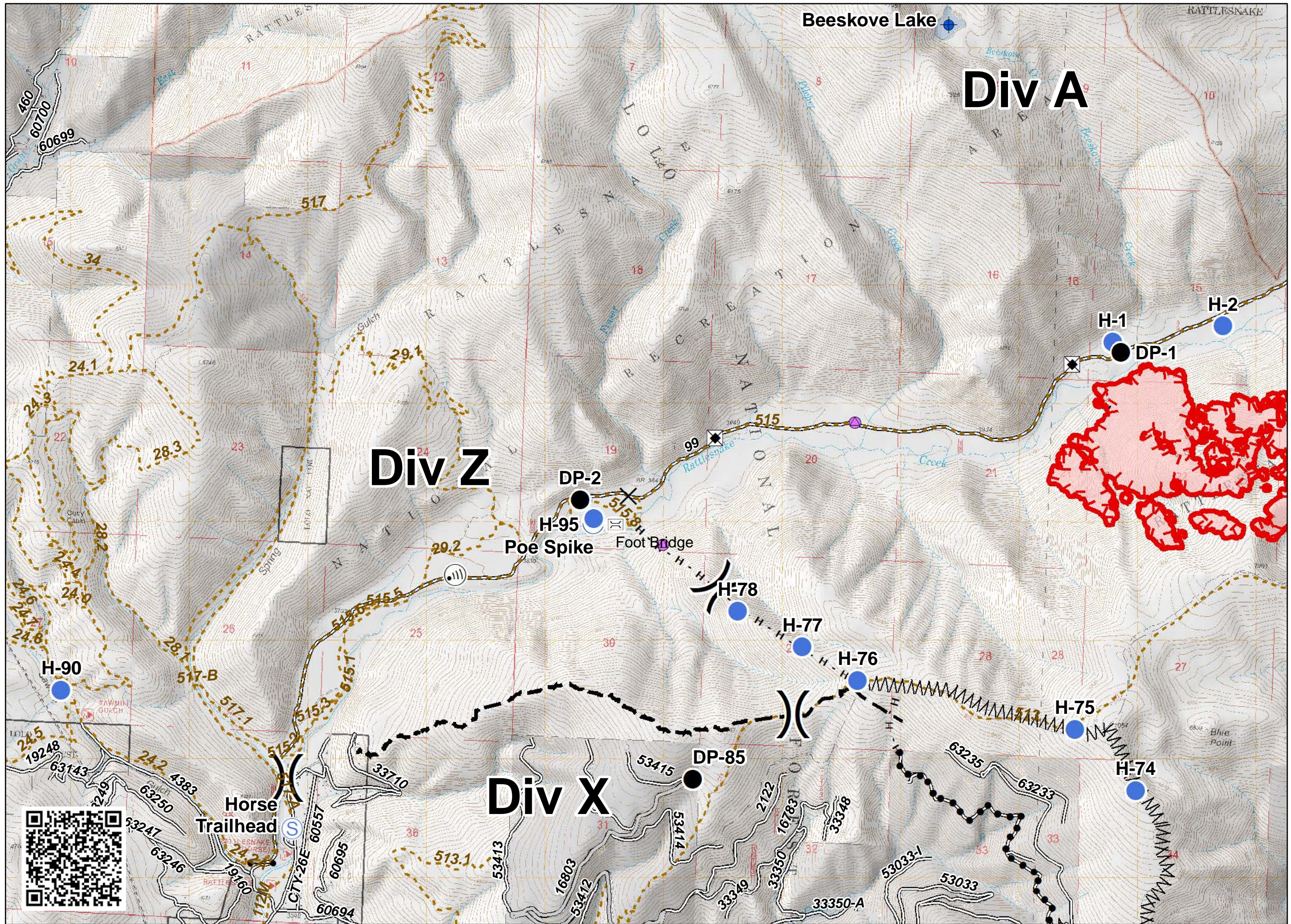
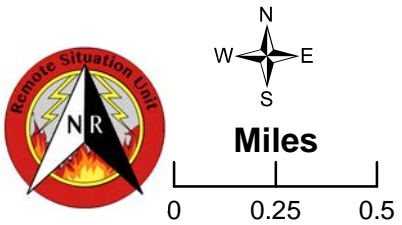
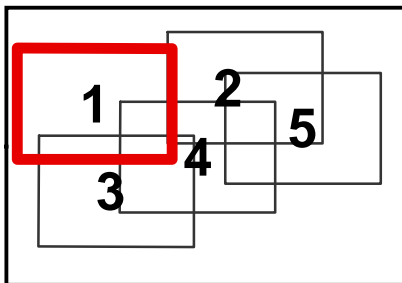
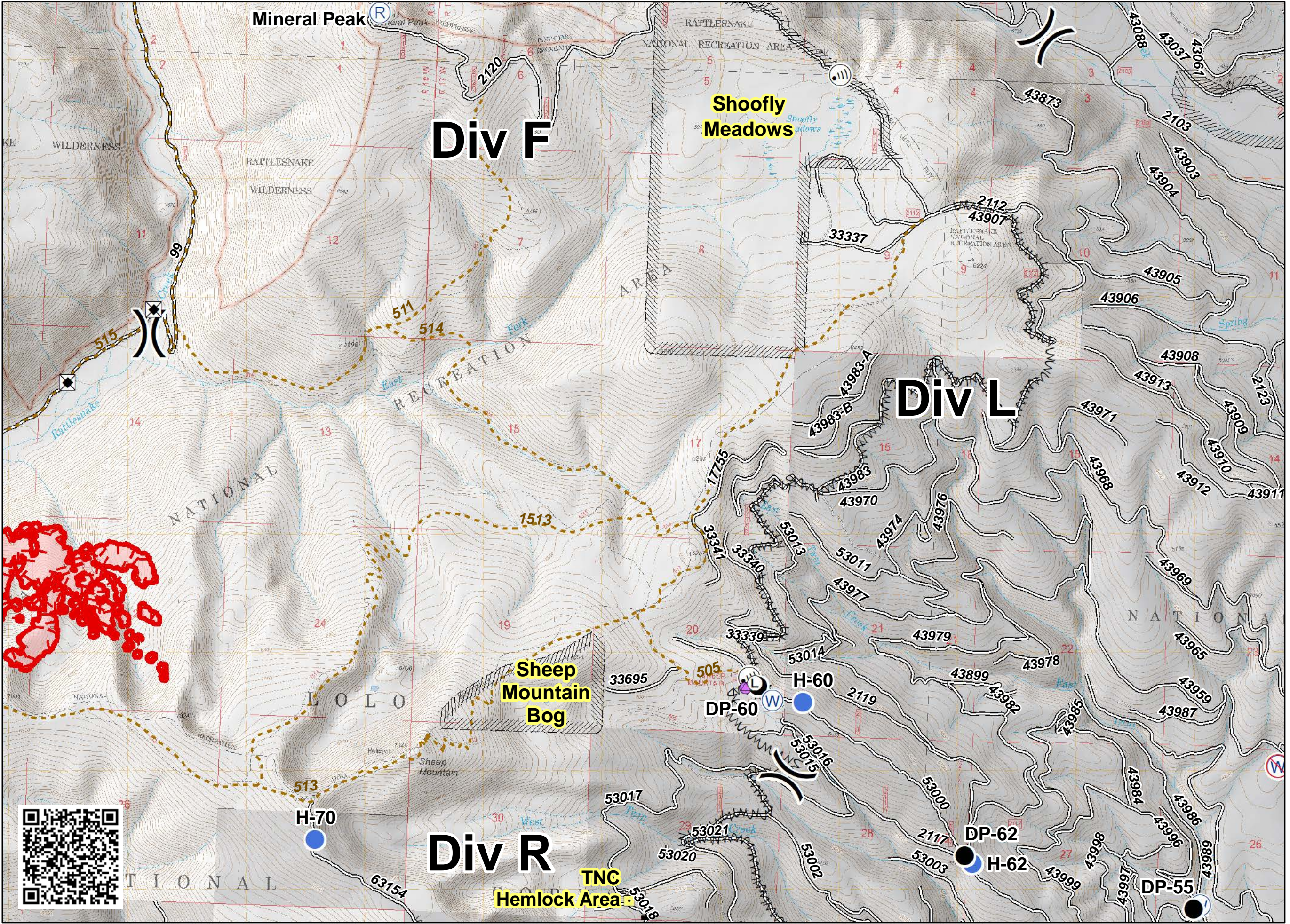
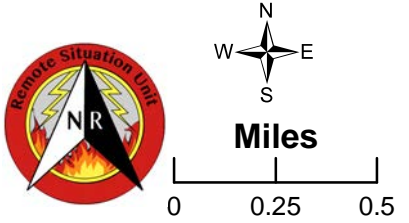
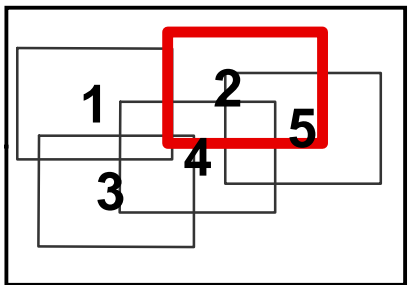


















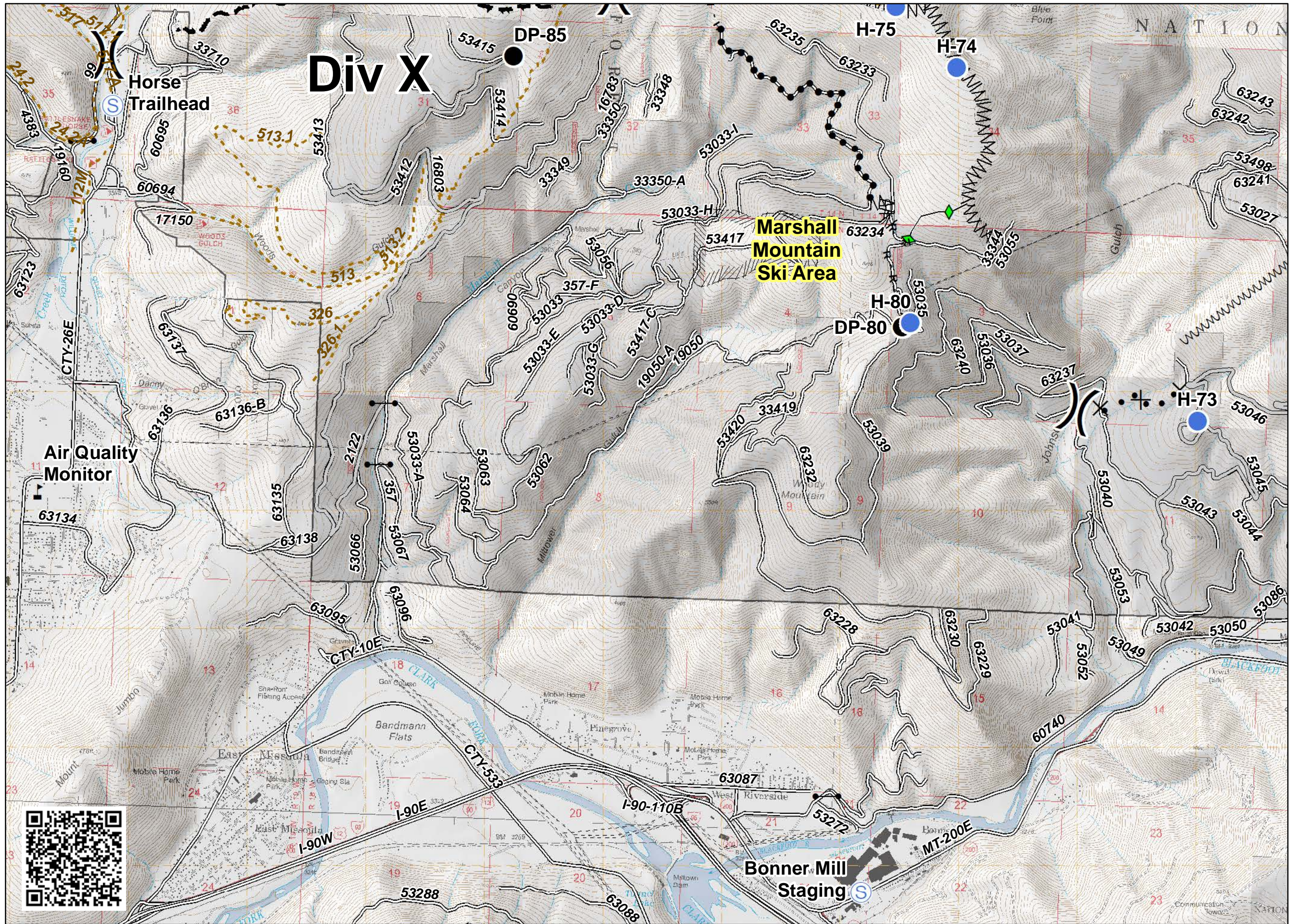
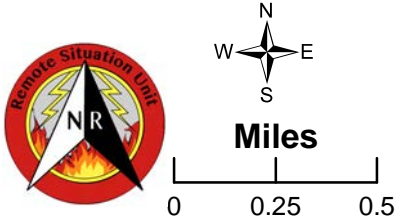
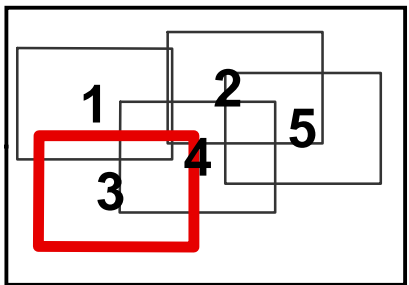
-  Bridge
-  Camp
-  Closure
-  Dip Site
-  Drop Point
-  Gate
-  Helispot
-  Internet Access
-  Repair Point
-  Road Repair
-  Staging Area
-  Division Break
-  Uncontrolled Fire Edge
-  H · H Completed Hand Line
-  Access or Improved Road
-  Line Break Completed
-  Planned Fire Line
-  Planned Secondary Line
-  Wildfire Daily Fire Perimeter
-  Transmission Lines



- Bridge
- Drop Point
- Helispot
- Internet Access
- Landmark
- Landing or Log Deck
- Repair Point
- Repeater
- Road Repair
- Water Source
- Restricted Water Source
- Value at Risk
- Division Break
- Uncontrolled Fire Edge
- Fire Break
- Wildfire Daily Fire Perimeter
- Special Resource Areas

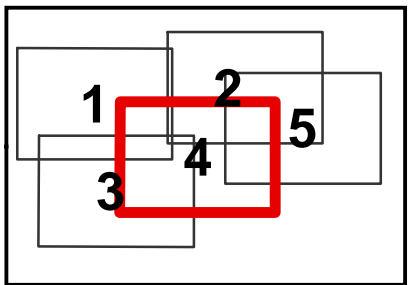


-  Drop Point
-  Gate
-  Helispot
-  Staging Area
-  Value at Risk
-  Division Break
- H - H Completed Hand Line
- R - R Road as Completed Line
-  Access or Improved Road
-  Line Break Completed
-  Completed Plow Line
-  Proposed Dozer Line
-  Fire Break
-  Planned Fire Line
-  Planned Secondary Line
-  Wildfire Daily Fire Perimeter
-  Special Resource Areas
-  Transmission Lines

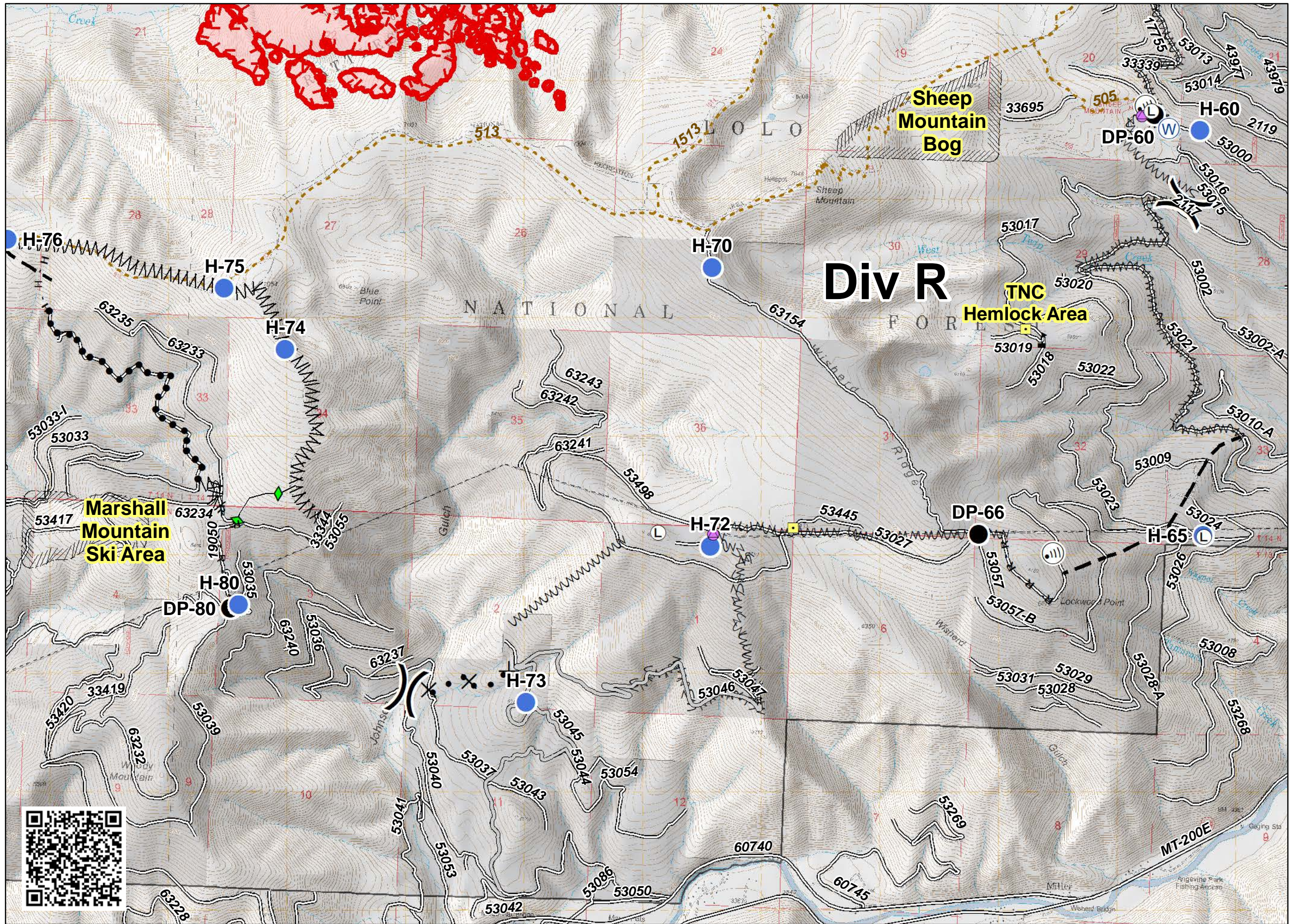


















- Drop
- Helispot
- Ⓛ Landing or Log Deck
- Ⓜ Internet Access
- Landmark
- Ⓛ Landing or Log Deck
- Ⓜ Repair Point
- Ⓜ Water Source
- Ⓜ Value at Risk
- Ⓜ Division Break

- Uncontrolled Fire Edge
- H · H Completed Hand Line
- R · R Road as Completed Line
- Access or Improved Road
- Ⓜ Line Break Completed
- ◆ Completed Plow Line
- Ⓜ Proposed Dozer Line
- Ⓜ Fire Break
- Planned Fire Line
- Planned Secondary Line
- Wildfire Daily Fire Perimeter
- ▨ Special Resource Areas
- Transmission Lines



0 0.25 0.5 Miles



-  Bridge
-  Drop Point
-  Gate
-  Helispot
-  Internet Access
-  Landmark
-  Landing or Log Deck
-  Repair Point
-  Water Source
-  Restricted Water Source
-  Value at Risk
-  Division Break
- R - R Road as Completed Line
- W W W Fire Break
-  Planned Fire Line
-  Wildfire Daily Fire Perimeter
-  Special Resource Areas
-  Transmission Lines

