






























**Beeskove
MTLNF001232
IAP Index Map
August 8, 2019**

-  Bridge
-  Camp
-  Closure
-  Dip Site
-  Drop Point
-  Gate
-  Helispot
-  Internet Access
-  Landmark
-  Landing or Log Deck
-  Repair Point
-  Repeater
-  Road Repair
-  Staging Area
-  Water Source
-  Restricted Water Source
-  Value at Risk
-  Division Break
-  Uncontrolled Fire Edge
-  H - H Completed Hand Line
-  R - R Road as Completed Line
-  Access or Improved Road
-  Line Break Completed
-  Completed Plow Line
-  Proposed Dozer Line
-  Fire Break Planned or Incomplete
-  Planned Fire Line
-  Planned Secondary Line
-  Wildfire Daily Fire Perimeter

