




Beeskove
Div L

MT-LNF-001232
August 11, 2019

<ul style="list-style-type: none"> Division Break Drop Point Gate Helispot Mobile Weather Unit 	<ul style="list-style-type: none"> Water Source Restricted Water Source Value at Risk Completed Line Completed Dozer Line Completed Hand Line 	<ul style="list-style-type: none"> R - R - Road as Completed Line Access or Improved Road Line Break Completed Proposed Dozer Line Fire Break Planned or Incomplete Planned Fire Line Temporary Flight Restriction Highway 	<ul style="list-style-type: none"> Road - Light Duty Road - Unimproved Trail Road - Light Duty - Dirt Road - Light Duty - Paved Road - Light Duty - Gravel TNC Bridges Peaks 	<ul style="list-style-type: none"> Structures Trails Transmission Lines Perennial Stream Intermittent Stream Special Resource Areas Fire History Lake/Pond 	<ul style="list-style-type: none"> Swamp/Marsh US Forest Service US Bureau of Land Management State of Montana The Nature Conservancy
--	---	--	--	--	---







0 0.25 0.5 Miles