






	Lat	Long		Lat	Long
H-1	46° 58.034'	-113° 52.105'	DP-1	46° 57.988'	-113° 52.054'
H-2	46° 58.125'	-113° 51.378'	DP-2	46° 57.226'	-113° 55.611'
H-60	46° 57.142'	-113° 45.825'	DP-40	46° 58.829'	-113° 44.923'
H-62	46° 56.434'	-113° 44.666'	DP-49	46° 47.438'	-113° 46.001'
H-65	46° 55.300'	-113° 45.710'	DP-53	46° 57.222'	-113° 41.146'
H-70	46° 56.440'	-113° 49.033'	DP-55	46° 56.236'	-113° 43.185'
H-72	46° 55.172'	-113° 48.978'	DP-56	46° 56.087'	-113° 42.183'
H-73	46° 54.430'	-113° 50.163'	DP-57	46° 56.263'	-113° 43.185'
H-74	46° 55.997'	-113° 51.847'	DP-60	46° 57.208'	-113° 46.131'
H-75	46° 56.265'	-113° 52.020'	DP-62	46° 56.469'	-113° 44.718'
H-76	46° 56.452'	-11353.719'	DP-63	46° 54.868'	-113° 42.923'
H-77	46° 56.595'	-113° 54.095'	DP-64	46° 55.473'	-113° 44.678'
H-78	46° 56.747'	-113° 54.534'	DP-66	46° 55.269'	-113° 47.202'
H-80	46° 54.828'	-113° 52.091'	DP-80	46° 54.808'	-113° 52.149'
H-90	46° 56.272'	-113° 59.010'	DP-85	46° 55.975'	-113° 54.791'
H-95	46° 57.143'	-113° 55.513'			
H-96	46° 55.782'	-113° 54.173'			
H-98	46° 56.273'	-113° 54.173'			

	Lat	Long
SL-1	46° 54.897'	-113° 49.899'
SL-2	46° 56.301'	-113° 52.690'
Beeskove Dip	46° 59.448'	-113° 53.278'



**Beeskove Pilot**  
 MT-LNF-001232  
 August 11, 2019

-  Camp
-  Helibase
-  Repeater
-  Division Break
-  Closure
-  Helispot
-  Sling Site
-  Electronic Sites
-  Dip Site
-  Incident Command Post
-  Staging Area

-  Transmission Lines
-  Main Roads
-  Temporary Flight Restriction
-  Wildfire Daily Fire Perimeter

