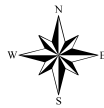


Perimeter as of  
8/7/2019 @ 2237  
429 acres



**Beeskove**  
**Div A/X/Z**

MT-LNF-001232  
August 12, 2019



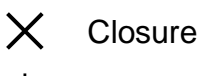
0 0.25 0.5 Miles



Division Break



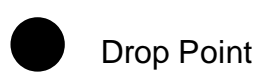
Camp



Closure



Dip Site



Drop Point



Gate




Helispot



Mobile Weather Unit



Sling Site



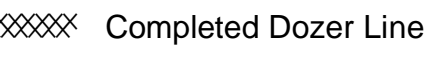
Staging Area



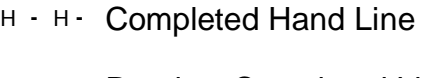
Water Source



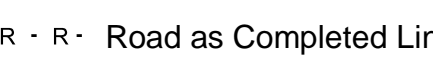
Uncontrolled Fire Edge



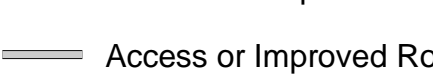
Completed Dozer Line



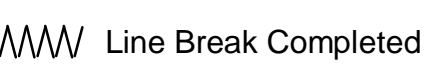
Completed Hand Line



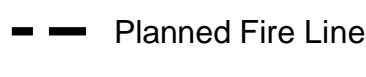
Road as Completed Line



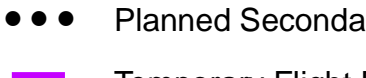
Access or Improved Road



Line Break Completed



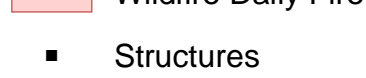
Planned Fire Line



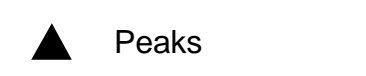
Planned Secondary Line



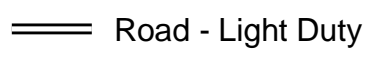
Temporary Flight Restriction



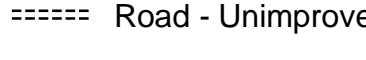
Wildfire Daily Fire Perimeter



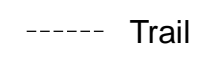
Structures



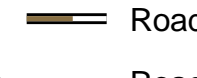
Peaks



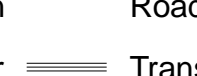
Road - Light Duty



Trail




Road - Light Duty - Dirt




Roads



Transmission Lines



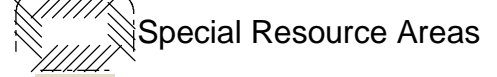
Trails



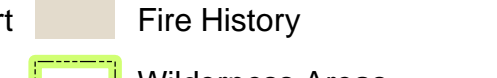
Perennial Stream



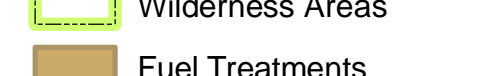
Intermittent Stream



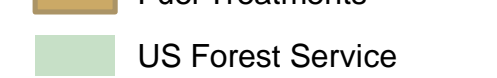
Special Resource Areas



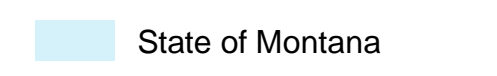
Fire History



Wilderness Areas



Fuel Treatments



US Forest Service



State of Montana



Local Government