

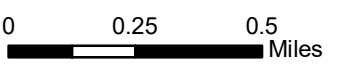


Perimeter as of
8/7/2019 @ 2237
429 acres



Beeskove
Div A/X/Z

MT-LNF-001232
August 13, 2019

<p>(X) Division Break</p> <p>(C) Camp</p> <p>X Closure</p> <p>(Dip) Dip Site</p>	<p>(●) Drop Point</p> <p>(Gate) Gate</p> <p>(●) Helispot</p> <p>(WX) Mobile Weather Unit</p> <p>(Sling) Sling Site</p> <p>(S) Staging Area</p>	<p>(W) Water Source</p> <p>(T) Uncontrolled Fire Edge</p> <p>(XXXX) Completed Dozer Line</p> <p>(H-H) Completed Hand Line</p> <p>(R-R) Road as Completed Line</p> <p>(—) Access or Improved Road</p> <p>(M-W) Line Break Completed</p>	<p>(W) Planned Fire Line</p> <p>(●●●) Planned Secondary Line</p> <p>(—) Temporary Flight Restriction</p> <p>(Red) Wildfire Daily Fire Perimeter</p> <p>(■) Structures</p> <p>(▲) Peaks</p> <p>(—) Road - Light Duty</p> <p>(- - -) Road - Unimproved</p>	<p>(- - -) Trail</p> <p>(—) Road - Light Duty - Dirt</p> <p>(—) Roads</p> <p>(—) Transmission Lines</p> <p>(- - -) Trails</p> <p>(—) Perennial Stream</p> <p>(- - -) Intermittent Stream</p> <p>(—) Ditch</p>	<p>(Hatched) Special Resource Areas</p> <p>(Tan) Fire History</p> <p>(Green) Wilderness Areas</p> <p>(Brown) Fuel Treatments</p> <p>(Light Green) US Forest Service</p> <p>(Light Blue) State of Montana</p> <p>(Grey) Local Government</p>
--	--	--	--	---	---