

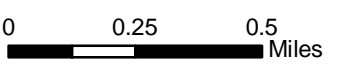


Perimeter as of
8/7/2019 @ 2237
429 acres



Beeskove
Div A/X/Z

MT-LNF-001232
August 15, 2019

<p>)) Division Break</p> <p>Ⓒ Camp</p> <p>✕ Closure</p> <p>⊕ Dip Site</p>	<p>● Drop Point</p> <p>— Gate</p> <p>● Helispot</p> <p>WX Mobile Weather Unit</p> <p>⚙ Sling Site</p> <p>Ⓢ Staging Area</p>	<p>Ⓜ Water Source</p> <p>▬ Uncontrolled Fire Edge</p> <p>XXXXX Completed Dozer Line</p> <p>H · H · Completed Hand Line</p> <p>R · R · Road as Completed Line</p> <p>— Access or Improved Road</p> <p>MMW Line Break Completed</p>	<p>Ⓜ Planned Fire Line</p> <p>●●● Planned Secondary Line</p> <p>▬ Temporary Flight Restriction</p> <p>▬ Wildfire Daily Fire Perimeter</p> <p>■ Structures</p> <p>▲ Peaks</p> <p>— Road - Light Duty</p> <p>----- Road - Unimproved</p>	<p>----- Trail</p> <p>— Road - Light Duty - Dirt</p> <p>— Roads</p> <p>— Transmission Lines</p> <p>----- Trails</p> <p>— Perennial Stream</p> <p>— Intermittent Stream</p> <p>— Ditch</p>	<p>▨ Special Resource Areas</p> <p>▨ Fire History</p> <p>▨ Wilderness Areas</p> <p>▨ Fuel Treatments</p> <p>▨ US Forest Service</p> <p>▨ State of Montana</p> <p>▨ Local Government</p>
---	--	---	--	---	---