





































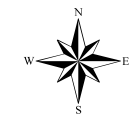


**Beeskove**  
Div L

MT-LNF-001232  
August 16, 2019

<p> Division Break</p> <p> Drop Point</p> <p> Gate</p> <p> Helispot</p> <p> Mobile Weather Unit</p>	<p> Water Source</p> <p> Restricted Water Source</p> <p> Value at Risk</p> <p> Completed Dozer Line</p> <p> Completed Hand Line</p> <p> Road as Completed Line</p> <p> Access or Improved Road</p>	<p> Line Break Completed</p> <p> Fire Break Planned or Incomplete</p> <p> Temporary Flight Restriction</p> <p> Repair Line</p> <p> Highway</p> <p> Road - Light Duty</p> <p> Road - Unimproved</p> <p> Trail</p>	<p> Road - Light Duty - Dirt</p> <p> Road - Light Duty - Paved</p> <p> Road - Light Duty - Gravel</p> <p> TNC Bridges</p> <p> Peaks</p> <p> Structures</p> <p> Trails</p> <p> Transmission Lines</p>	<p> Perennial Stream</p> <p> Intermittent Stream</p> <p> Special Resource Areas</p> <p> Fire History</p> <p> Lake/Pond</p> <p> Swamp/Marsh</p> <p> US Forest Service</p> <p> US Bureau of Land Management</p>	<p> State of Montana</p> <p> The Nature Conservancy</p>
--	---	--	--	---	---



0 0.25 0.5 Miles