



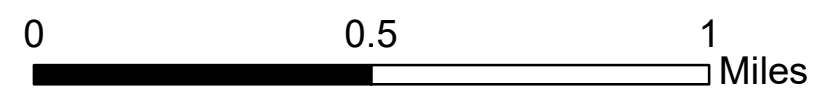
114°36'30"W 114°36'0"W 114°35'30"W 114°35'0"W 114°34'30"W 114°34'0"W 114°33'30"W 114°33'0"W 114°32'30"W 114°32'0"W 114°31'30"W

46°31'0"N  
46°30'30"N  
46°30'0"N  
46°29'30"N

46°31'0"N  
46°30'30"N  
46°30'0"N  
46°29'30"N

114°36'30"W 114°36'0"W 114°35'30"W 114°35'0"W 114°34'30"W 114°34'0"W 114°33'30"W 114°33'0"W 114°32'30"W 114°32'0"W 114°31'30"W

-  Heat Perimeter
-  Scattered Heat
-  Isolated Heat



Crab - Infrared Map  
ID-NCF-000455  
Imagery Date: 20190901 2330  
Interpreted Acres: 201



Infrared Interpreter: Lauren Miller  
GCS\_WGS\_1984