


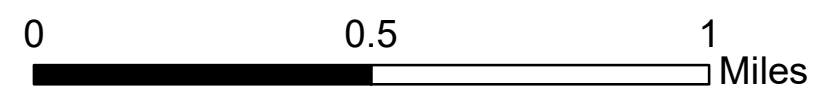


-  Heat Perimeter
-  Scattered Heat
-  Isolated Heat



Crab - Infrared Map  
 ID-NCF-000455  
 Imagery Date: 20190901 2330  
 Interpreted Acres: 201



Infrared Interpreter: Lauren Miller  
 GCS\_WGS\_1984