












Sources: Esri, DigitalGlobe, GeoEye, Earthstar Geographics, CNES/Airbus DS, USDA, USGS, AeroGRID, IGN, and the GIS User Community



IR Perimeter as of
20190807 @ 0040 hrs
189 acres

-  Lookout
-  Uncontrolled Fire Edge
-  Wildfire Daily Fire Perimeter
-  IR Isolated Heat Sources
-  IR Scattered Heat
-  Road - Unimproved
-  Trail
-  Road - Light Duty - Dirt
-  Fire History

