



2011 Double Storm

2006 Clark

111 Lookout

2012 Fern

Div Z

2012 North Dan

2012 Dan Creek

2012 New Dan

360










111


939



Crab
Div Z
ID-NCF-000455
August 8, 2019

IR Perimeter as of
20190807 @ 0040 hrs
189 acres

-  Lookout
-  Uncontrolled Fire Edge
-  Wildfire Daily Fire Perimeter
-  IR Isolated Heat Sources
-  IR Scattered Heat
-  Road - Unimproved
-  Trail
-  Road - Light Duty - Dirt
-  Fire History



0 0.25 0.5 Miles

Source: Esri, DigitalGlobe, GeoEye, Earthstar Geographics, CNES/Airbus DS, USDA, USGS, AeroGRID, IGN, and the GIS User Community