










Sources: Esri, DigitalGlobe, GeoEye, Earthstar Geographics, CNES/Airbus DS, USDA, USGS, AeroGRID, IGN, and the GIS User Community



Satellite Imagery Perimeter
as of 20190813
198 acres

-  Lookout
-  Uncontrolled Fire Edge
-  Wildfire Daily Fire Perimeter
-  Road - Unimproved
-  Trail
-  Road - Light Duty - Dirt
-  Fire History

