

Infrared Map 8/30/2019

Elbow Bend Fire
ID-NCF-000548


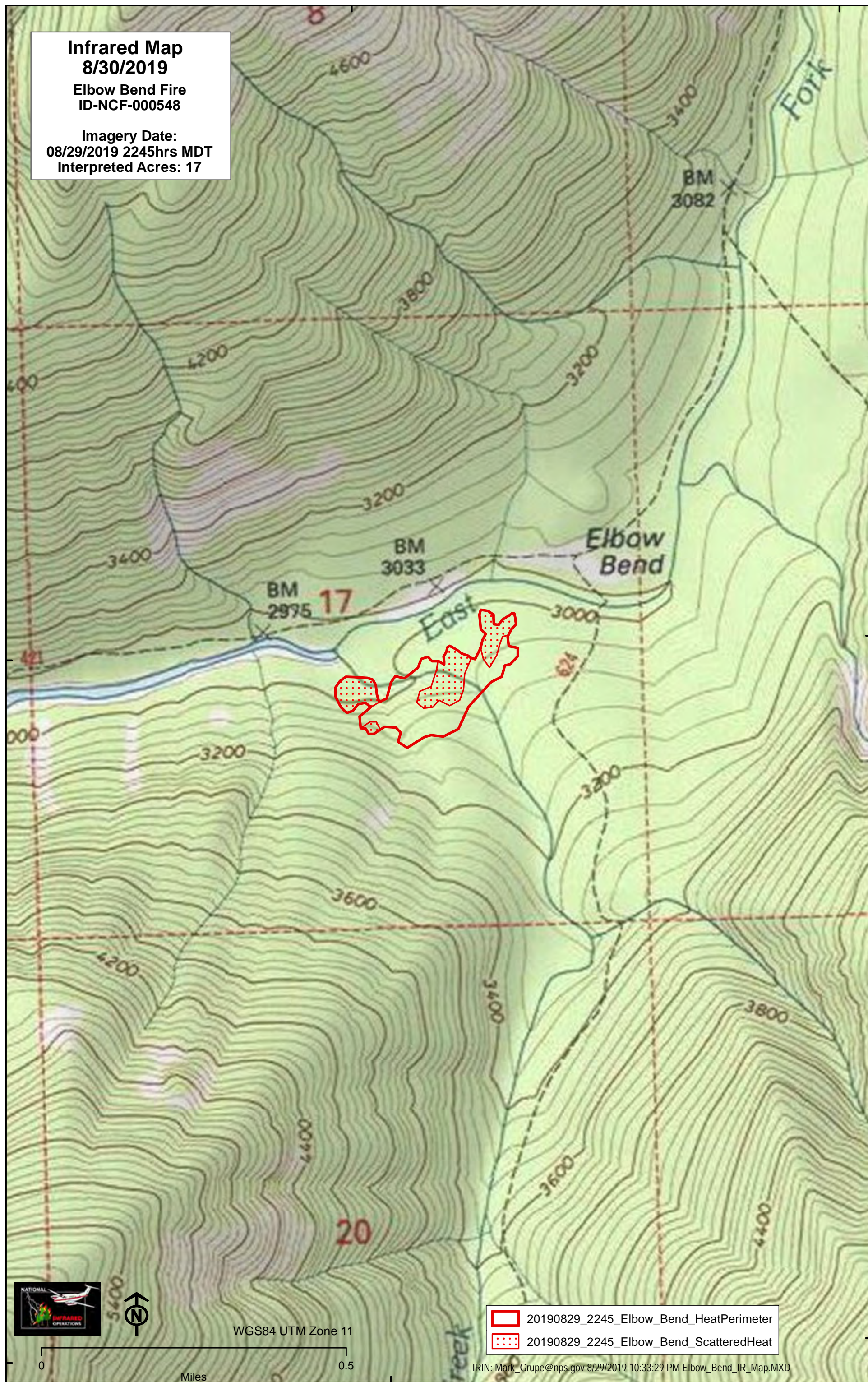
Imagery Date:
08/29/2019 2245hrs MDT
Interpreted Acres: 17

46°11'N

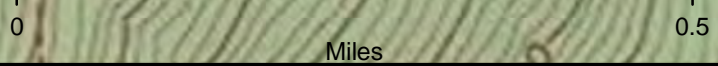
46°11'N

46°11'N

46°11'N



WGS84 UTM Zone 11



- 20190829_2245_Elbow_Bend_HeatPerimeter
- 20190829_2245_Elbow_Bend_ScatteredHeat

IRIN: Mark_Grupe@nps.gov 8/29/2019 10:33:29 PM Elbow_Bend_IR_Map.MXD