








Sources: Esri, HERE, Garmin, Intermap, increment P Corp., GEBCO, USGS, FAO, NPS, NRCAN, GeoBase, IGN, Kadaster NL, Ordnance Survey, Esri Japan, METI, Esri China (Hong Kong), (c) OpenStreetMap contributors, and the GIS User Community



**INFRARED MAP**  
 Horsefly (MT-HLF-0000137)  
 Flight: August 5, 2019 @2158 MDT  
 384 IR Acres  
 UTM 12 Nad 83  
 IRIN: Dale Gough



**Legend**

-  Heat Perimeter
-  Intense Heat
-  Scattered Heat
-  Isolated HeatSources
-  Black Diamond Fire

