





**NATIONAL**  
**INFRARED**  
**OPERATIONS**

**INFRARED MAP**  
Horsefly (MT-HLF-0000137)  
Flight: August 9, 2019 @2115 MDT  
1,350 IR Acres  
UTM 12 Nad 83  
IRIN: Dale Gough



**Legend**

-  Heat Perimeter
-  Scattered Heat
-  Isolated HeatSources

