





Copyright © 2013 National Geographic Society, Louder



INFRARED MAP
Horsefly (MT-HLF-000162)
Flight: August 19, 2019 @ 2157 MDT
Acres - 1,352
Change in Acres from last IR Perimeter - 0 Acres
IRIN - Nate Yorgason



Legend

-  08/19/2019 2157 Horsefly IR Heat Perimeter
-  Isolated Heat