





Horsefly Fire - 384 Acres
as of 08/05/2019 at 2158

Nevada Creek Fire 57 Acres
as of 08/05/2019 at 2207

- | | | |
|---|---|--|
|  Small Fires <5 acres |  Local Government |  US Bureau of Land Management |
|  Continental Divide Trail |  Montana Dept of Transportation |  US Forest Service |
|  Continental Divide Trail Detour |  Montana Fish, Wildlife, and Parks | |
|  Fire Perimeter |  Montana State Trust Lands | |
|  County Government |  State of Montana | |

