




Source: Esri, DigitalGlobe, GeoEye, Earthstar Geographics, CNES/Airbus DS, USDA, USGS, AeroGRID, IGN, and the GIS User Community

INFRARED MAP
Horsefly (MT-HLF-000162)
Flight: August 22, 2019 @ 2251 MDT
Acres - 1,352
Change in Acres from last IR Perimeter - 0 Acres
IRIN - Nate Yorgason



Legend

-  08/21/2019 2251 Horsefly IR Heat Perimeter
-  Isolated Heat