






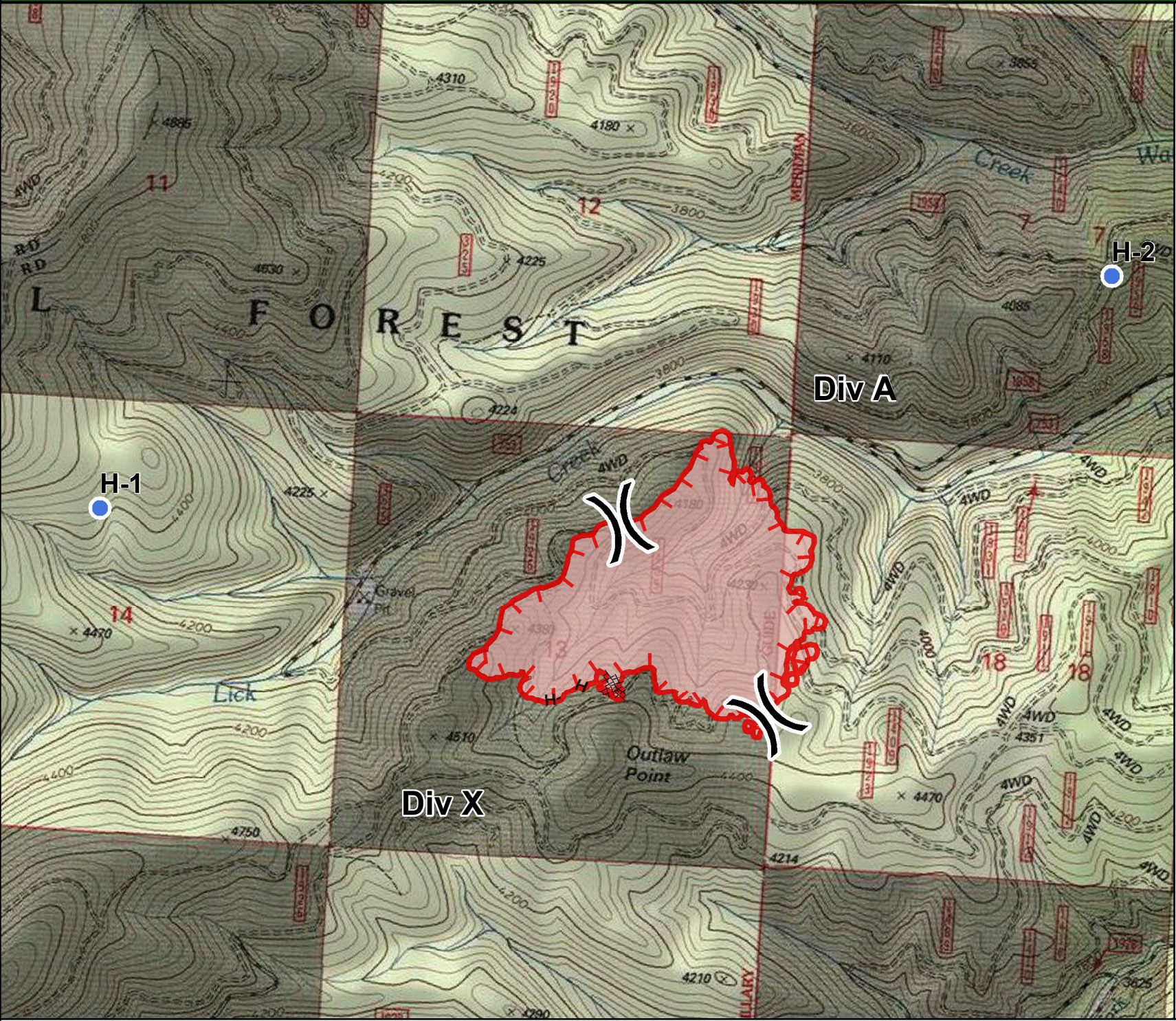


Incident Action Plan Map

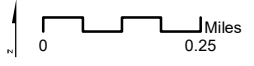
Lick Creek Fire
 ID-IPF-000412
 Aug 5th, 2019 Day
 Operational Period

Approx 178 ac

-  Helispot
-  Division Break
-  Uncontrolled Fire Edge
-  Completed Dozer Line
-  Completed Hand Line
-  Wildfire Daily Fire Perimeter



NAD 1983 UTM 11N
 Decimal Degrees Minutes
 Prepared by R. Grow
 Aug 4th 2019, 1852 hours



This product is reproduced from geospatial information prepared by the Idaho Panhandle National Forest. Geospatial information and GIS product accuracy may vary. Using GIS products for purposes other than those for which they were created may yield inaccurate or misleading results. Kaibab National Forest reserves the right to correct, update, modify or replace GIS products without notification.