








**Incident Action Plan Map**

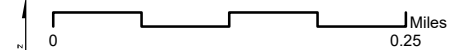
**Lick Creek Fire**  
ID-IPF-000412  
Aug 5th, 2019 Day  
Operational Period

Approx 178 ac

-  Drop Point
-  Helispot
-  Division Break
-  Uncontrolled Fire Edge
-  Completed Dozer Line
-  Completed Hand Line
-  Wildfire Daily Fire Perimeter



NAD 1983 UTM 11N  
Decimal Degrees Minutes  
Prepared by R. Grow  
Aug 5th 2019, 1053 hours



This product is reproduced from geospatial information prepared by the Idaho Panhandle National Forest. Geospatial information and GIS product accuracy may vary. Using GIS products for purposes other than those for which they were created may yield inaccurate or misleading results. Kaibab National Forest reserves the right to correct, update, modify or replace GIS products without notification.