








Incident Action Plan Map

Lick Creek Fire
 ID-IPF-000412
 Aug 6th, 2019 Day
 Operational Period

Approx 178 ac

-  Drop Point
-  Helispot
-  Division Break
-  Uncontrolled Fire Edge
-  Completed Dozer Line
-  Completed Hand Line
-  Wildfire Daily Fire Perimeter



NAD 1983 UTM 11N
 Decimal Degrees Minutes
 Prepared by R. Grow
 Aug 5th 2019, 1843 hours

Helispot	Latitude	Longitude
H-1	N 47° 9.641'	W 115° 54.058'
H-2	N 47° 10.313'	W 115° 52.473'

