

113°47'0"W

113°46'30"W

113°46'0"W

113°45'30"W

113°45'0"W

113°44'30"W

46°29'0"N

Miller Gulch
Incident # - MT-LNF-001782
Infrared Imagery Map
Imagery Flown : September 4, 2019 - 2301 (MDT)
Interpreted Acres: 297 Acres
IRIN: Bob Brantlinger



46°29'0"N





46°28'30"N

46°28'30"N

46°28'0"N

46°28'0"N

Legend

	Heat Perimeter		Scattered Heat Source
	Intense Heat		Isolated Heat Source

0 0.125 0.25 0.5 Miles

113°47'0"W

113°46'30"W

113°46'0"W

113°45'30"W

113°45'0"W

113°44'30"W