







Nevada Creek Area Fires

MT-HLF-000131







Fire Size as of
08/05/2019 2158 hrs

Horsefly 384 Acres

Nevada Creek 56 Acres

-  Drop Point
-  Helibase
-  Division Break
-  TravelRoutes
-  Fires
-  Continental Divide Trail

Roads

-  CITY-COUNTY
-  NHS INTERSTATE
-  HIGHWAY
-  PRIMARY
-  STATE LANDS RD
-  Divide Area Closure

Land Owner

-  County Government

-  Local Government
-  Montana Dept of Transportation
-  Montana Fish, Wildlife, and Parks
-  Montana State Trust Lands
-  State of Montana
-  US Bureau of Land Management
-  US Forest Service

