

Label	LatWGS84_DDM	LongWGS84_DDM
Murphy Dip	46° 48.940'	-112° 42.470'
Madison Dip	46° 49.046'	-112° 42.442'
Sandbar Dip	46° 59.450'	-112° 24.750'
Flesher Dip	47° 0.187'	-112° 29.837'
DP-10	46° 53.632'	-112° 29.713'
DP-15	46° 57.165'	-112° 25.904'
DP-20	46° 53.031'	-112° 20.584'
DP-30	46° 50.900'	-112° 28.858'
DP-40	46° 57.107'	-112° 20.219'
DP-62	46° 59.070'	-112° 30.629'
DP-63	46° 58.737'	-112° 28.501'
DP-61	46° 59.518'	-112° 30.895'
Silver City Helibase	46° 45.030'	-112° 11.010'
Gleason Helispot	46° 47.342'	-112° 31.565'
H-3	46° 50.902'	-112° 33.980'
H-4	46° 50.268'	-112° 33.665'
Marsh Helispot	46° 50.622'	-112° 35.597'
IRAWS-11	46° 51.575'	-112° 27.578'
Sling Site	46° 50.268'	-112° 32.991'
Unimproved Landing Area	46° 56.695'	-112° 26.174'

Nevada Creek

MT-HLF-000131

Horsefly Fire perimeter 1,294 acres as of 8/7/2019 0217

Nevada Creek Fire perimeter 57 acres as of 8/7/2019 0224

Gleason Fire perimeter 14 acres as of 8/7/2019 0224



Lookout



Continental Divide Trail



Bridge



Dip Site



Drop Point



Fire Origin



Hazard



Unimproved Landing Area



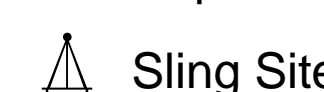
Helispot



Mobile Weather Unit



Repeater




Sling Site



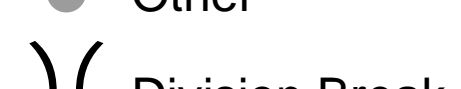
Water Source



Value at Risk



Other



Division Break



Completed Line



Completed Dozer Line



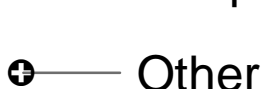
Completed Hand Line



Access or Improved Road



Temporary Flight Restriction



Other



Uncontrolled Fire Edge



Wildfire Daily Fire Perimeter



Transmission Lines

Public Lands



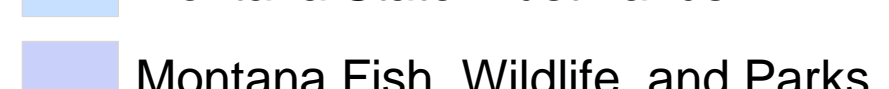
US Forest Service



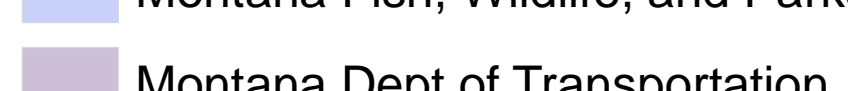
US Bureau of Land Management



Montana State Trust Lands



Montana Fish, Wildlife, and Parks



Montana Dept of Transportation



County Government

