




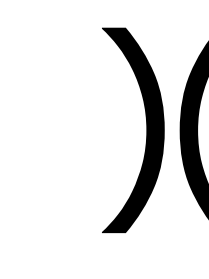






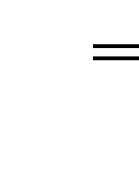


North Hills Operations
MT-CLO-000097
July 28, 2019


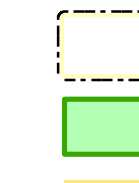
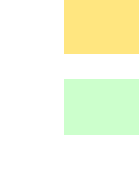

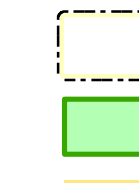
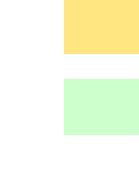





GIS Fire Perimeter as of 7/27/2019 @ 1200 ~ 102 acres

-  Electronic Sites
-  Drop Point
-  Modis Centroids
-  mobile Weather Unit

-  Division Break
-  Uncontrolled Fire Edge
-  Structures

-  Peaks
-  Transmission Lines
-  Controlled-access Highway
-  Ramp
-  Local Road

-  4WD
-  Fire History
-  Roadless Area
-  Wilderness Areas
-  Bureau of Land Management
-  Forest Service

-  State
-  Other State
-  Wildfire Daily Fire Perimeter

0 0.25 0.5 1 Miles