



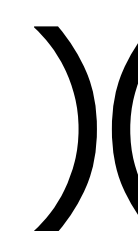











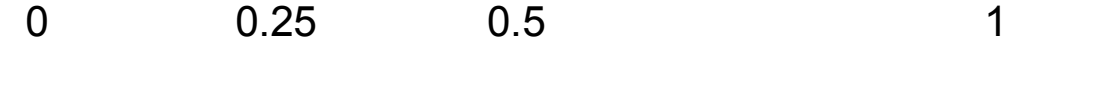
 <p><b>North Hills Operations</b> MT-CLO-000097 July 28, 2019</p>	 <p>GIS Fire Perimeter as of 7/27/2019 @ 1200 ~ 102 acres</p>	 Electronic Sites  Drop Point  Modis Centroids	 Division Break	 Uncontrolled Fire Edge  Structures  Peaks  Transmission Lines  Controlled-access Highway	 Ramp  Local Road  4WD  Fire History  Roadless Area	 Wildfire Daily Fire Perimeter	 <p>0 0.25 0.5 1 Miles</p>